

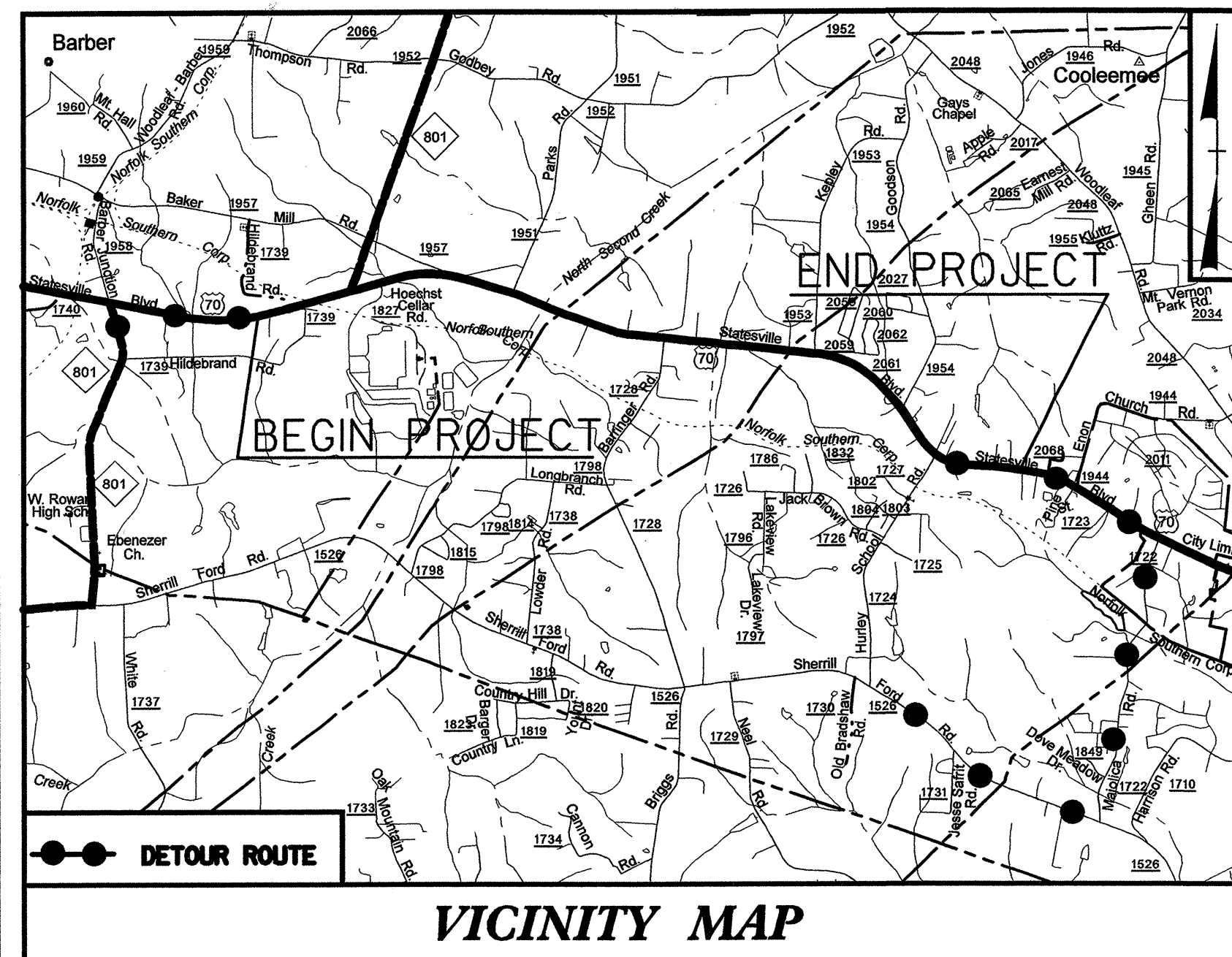
STATE OF NORTH CAROLINA  
DIVISION OF HIGHWAYS

T.I.P. NO.	SHEET NO.
R-2911D	UC-1

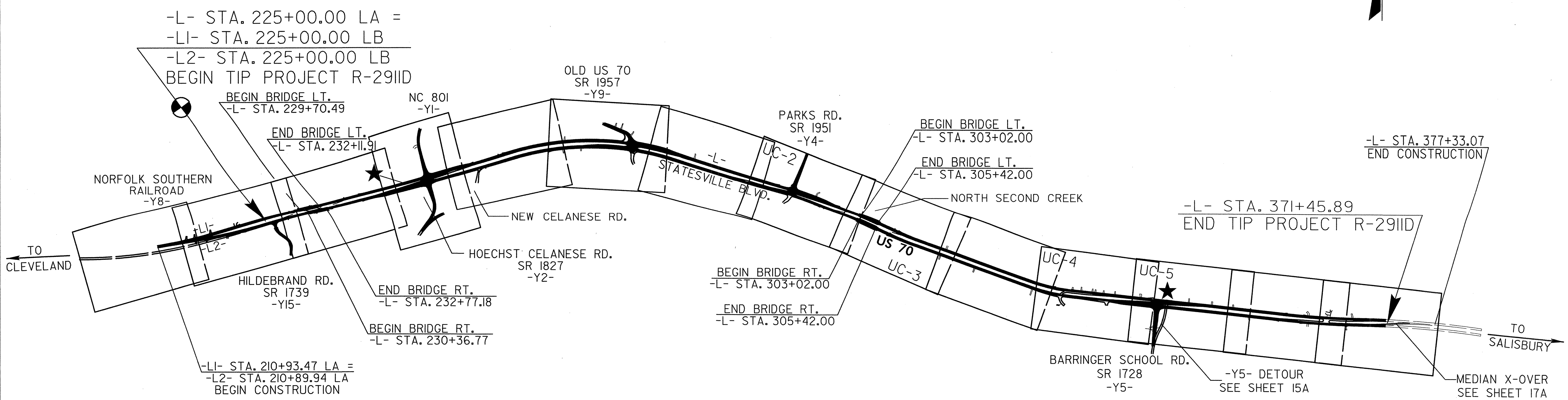
# UTILITY CONSTRUCTION PLANS ROWAN COUNTY

LOCATION: US 70 FROM WEST OF SR 1739 (HILDEBRAND ROAD)  
TO WEST OF SR 1953 (KEPLEY ROAD)

TYPE OF WORK: UTILITIES RELOCATION




TIP PROJECT: R-2911D



**INDEX OF SHEETS**

SHEET NO.	DESCRIPTION
UC-1	TITLE SHEET
UC-2 THRU UC-5	UTILITY CONSTRUCTION PLAN SHEETS
UC-6 THRU UC-7	PROFILE SHEETS
UC-8 THRU UC-10	DETAIL SHEETS
UC-11 THRU UC-14	PLAN SHEETS (BY NCDOT)
UC-15	DETAIL SHEET (BY NCDOT)

- WATER AND SEWER OWNERS ON PROJECT**
- (1) SANITARY SEWER : SALISBURY-ROWAN SCHOOL DISTRICT
  - (2) WATER: SALISBURY-ROWAN UTILITIES
  - (3)
  - (4)
  - (5)



UTILITY CONSTRUCTION PLANS PREPARED BY:

**MULKEY**  
ENGINEERS & CONSULTANTS

PO Box 33127  
RALEIGH, N.C. 27636  
(919) 851-1912  
(919) 851-1918 (FAX)  
WWW.MULKEYINC.COM