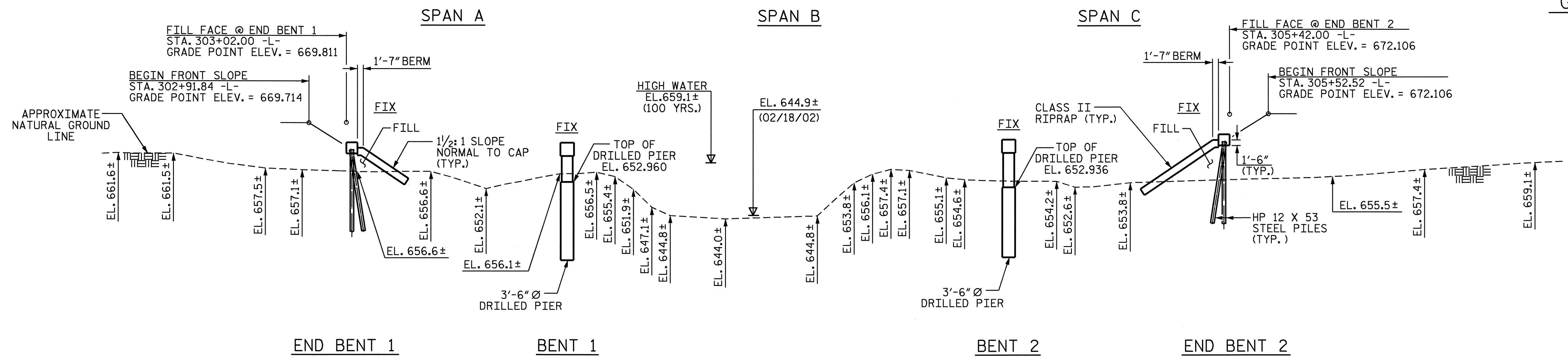
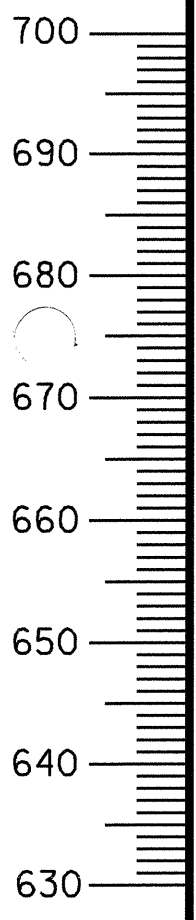


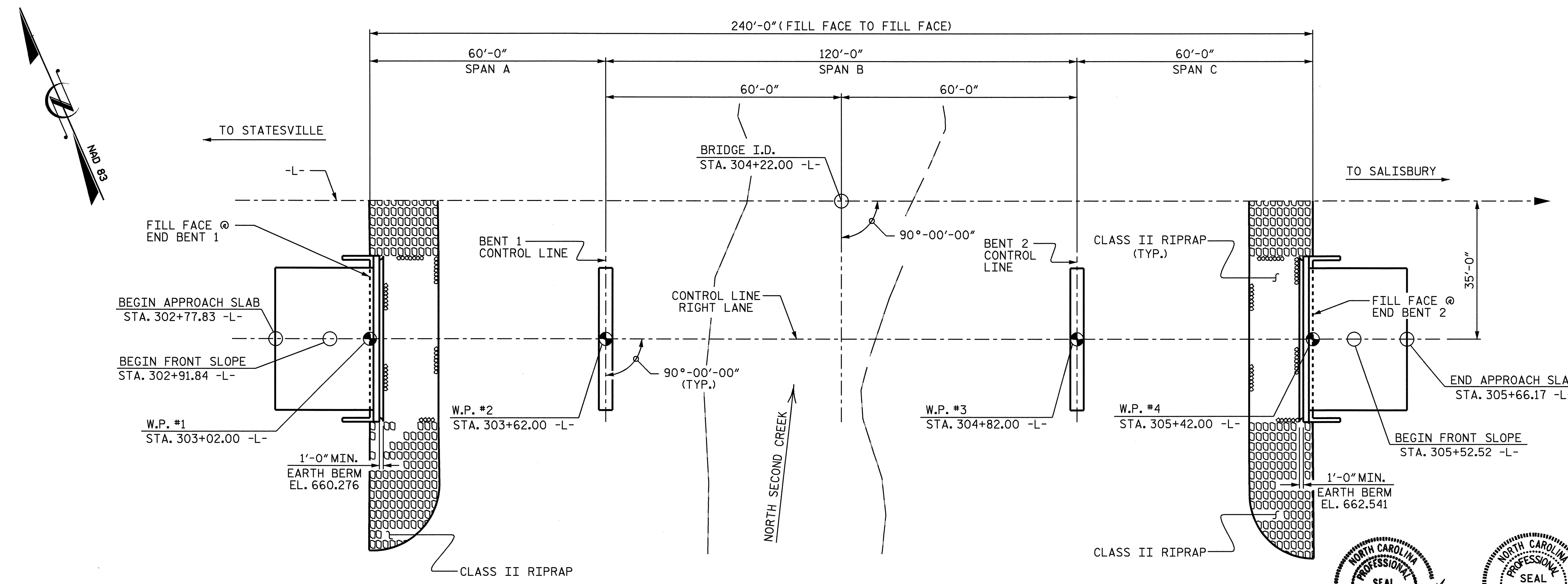
+0.9520% +3.5111%

GRADE DATA -L-

P.I. STA. = 307+00.00 -L-
 EL. = 673.600
 V.C. = 350.0'



SECTION ALONG CONTROL LINE RIGHT LANE



PLAN

PILES AND COLUMNS NOT SHOWN IN PLAN VIEW FOR CLARITY

PROJECT NO. R-2911D
 ROWAN COUNTY
 STATION: 304+22.00 -L-

SHEET 1 OF 3 BRIDGE NO. 417

STATE OF NORTH CAROLINA
 DEPARTMENT OF TRANSPORTATION
 RALEIGH
GENERAL DRAWING
 FOR BRIDGE OVER NORTH
 SECOND CREEK ON
 US 70 BETWEEN
 SR 1951 AND SR 1728
 (RIGHT LANE)

REVISIONS						SHEET NO.	
NO.	BY:	DATE:	NO.	BY:	DATE:	S-88	
1			3			TOTAL SHEETS	120
2			4				

DRAWN BY : M.K. BEARD DATE : 07-27-04
 CHECKED BY : J.P. ADAMS DATE : 07/29/04