

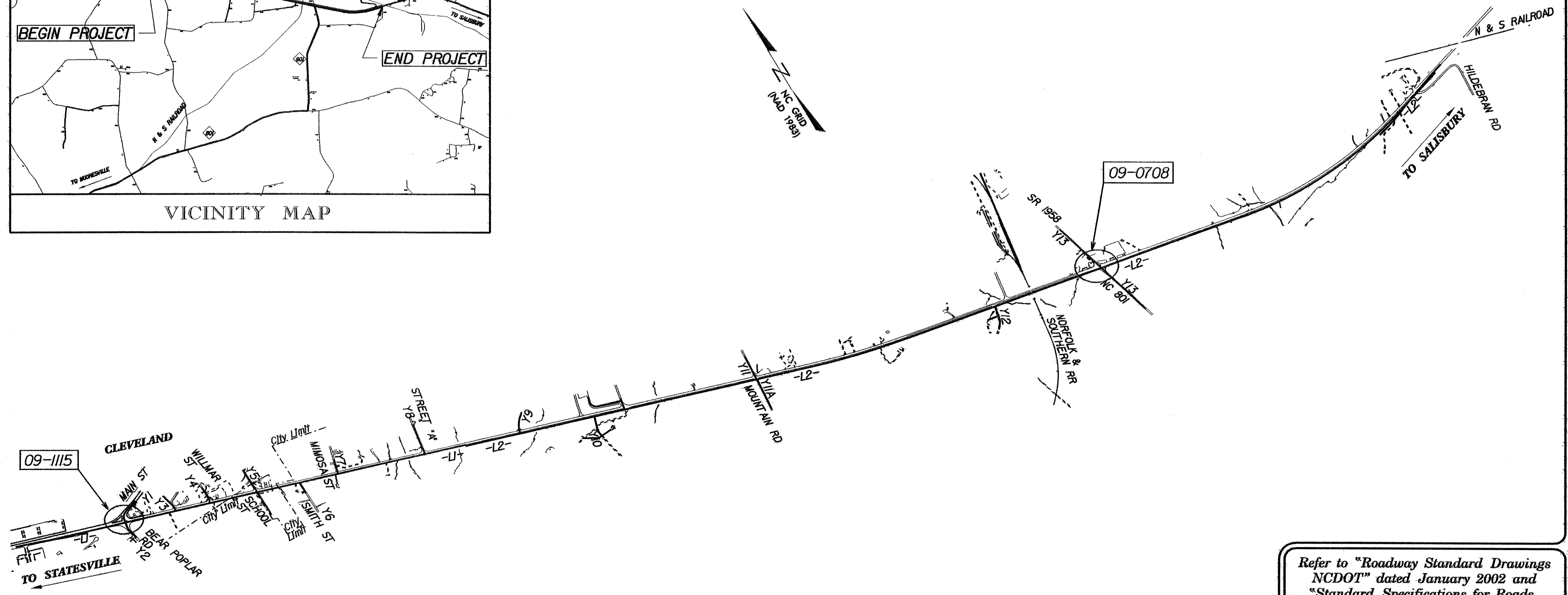
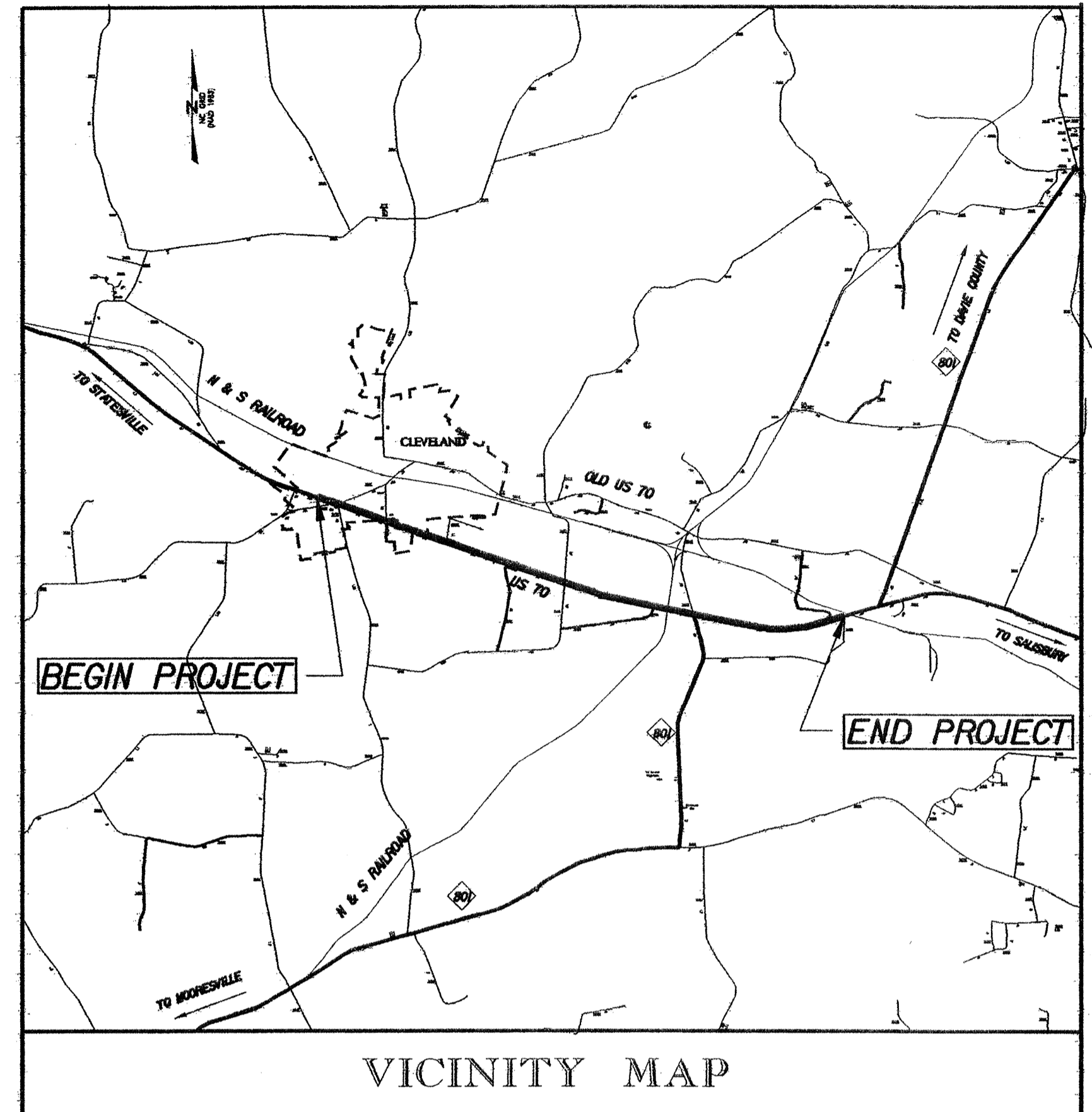
STATE OF NORTH CAROLINA  
DIVISION OF HIGHWAYS

# ROWAN COUNTY

**LOCATION:** US 70 FROM WEST OF SR 1001 (MAIN ST) TO SR 1739 (HILDEBRAND RD)

**TYPE OF WORK:** TRAFFIC SIGNALS

**Project: R-2911C**



Refer to "Roadway Standard Drawings NCDOT" dated January 2002 and "Standard Specifications for Roads and Structures" dated January 2002.


Sheet #	Reference #	Location/Description
Sig. 1		Title Sheet
Sig. 2-6	09-1115	US 70 @ SR 1743 (Bear Poplar Road) & SR 1723 (Main Street)
Sig. 7-12	09-0708	US 70 @ NC 801 @ NC 801 & SR 1958
Sig. 8	N/A	2070 Cabinet Typicals
Sig. 9-13	N/A	Metal Pole Details

**TRAFFIC MANAGEMENT AND SIGNAL SYSTEMS UNIT**

Contacts:

- D. Y. Ishak - Signals and Geometrics Contracts Engineer
- G. C. Brown, PE - Signal Equipment Design Engineer
- G. G. Murr, Jr., PE - Traffic Management Systems Engineer

Prepared In the Office of:  
DIVISION OF HIGHWAYS  
TRAFFIC ENGINEERING AND SAFETY SYSTEMS  
BRANCH



02-AUG-2004 15:31 W:\Peoples-Unit\Workgroups\TIP Projects\R-2911C\Roadway\Proj\R2911C-TITLE.SHT.DGN