

T.I.P. NO.	SHEET NO.
R-3303	UC-1

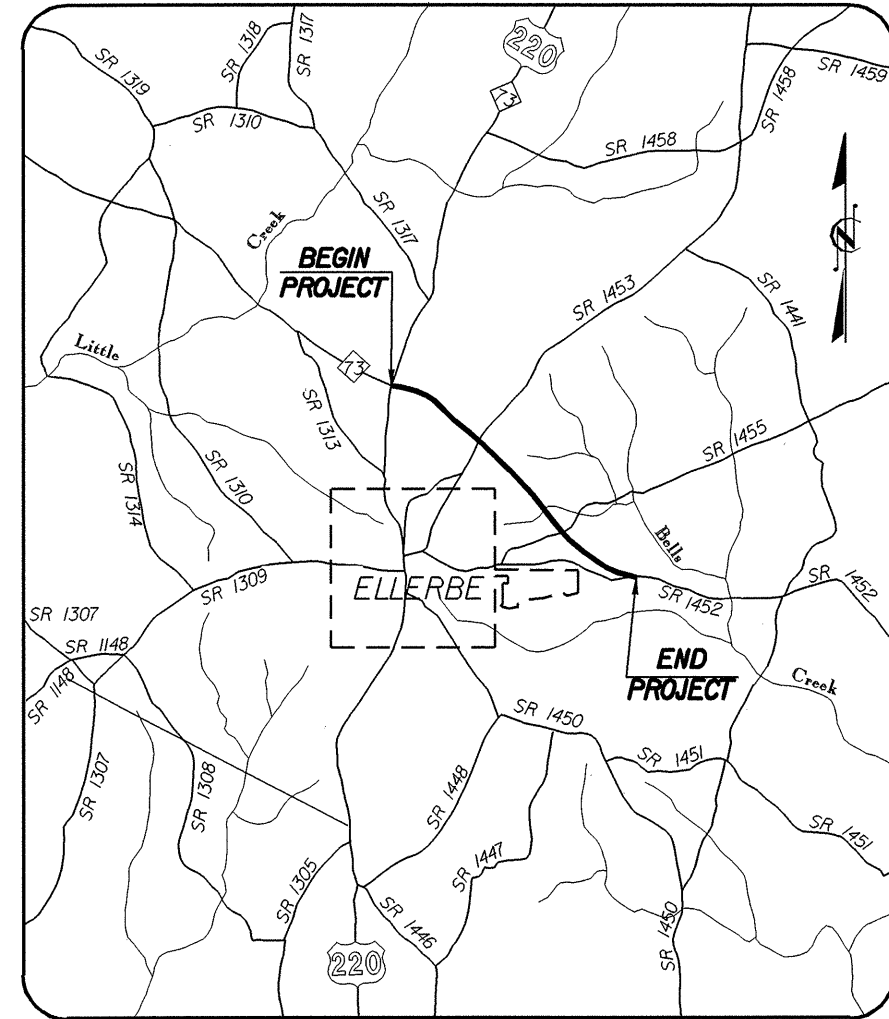
STATE OF NORTH CAROLINA DIVISION OF HIGHWAYS

UTILITY CONSTRUCTION PLANS RICHMOND COUNTY

**LOCATION: NC 73 EXTENSION FROM EXISTING NC 73/
US 220 TO SR 1452 (CHURCH STREET) NEAR ELLERBE**

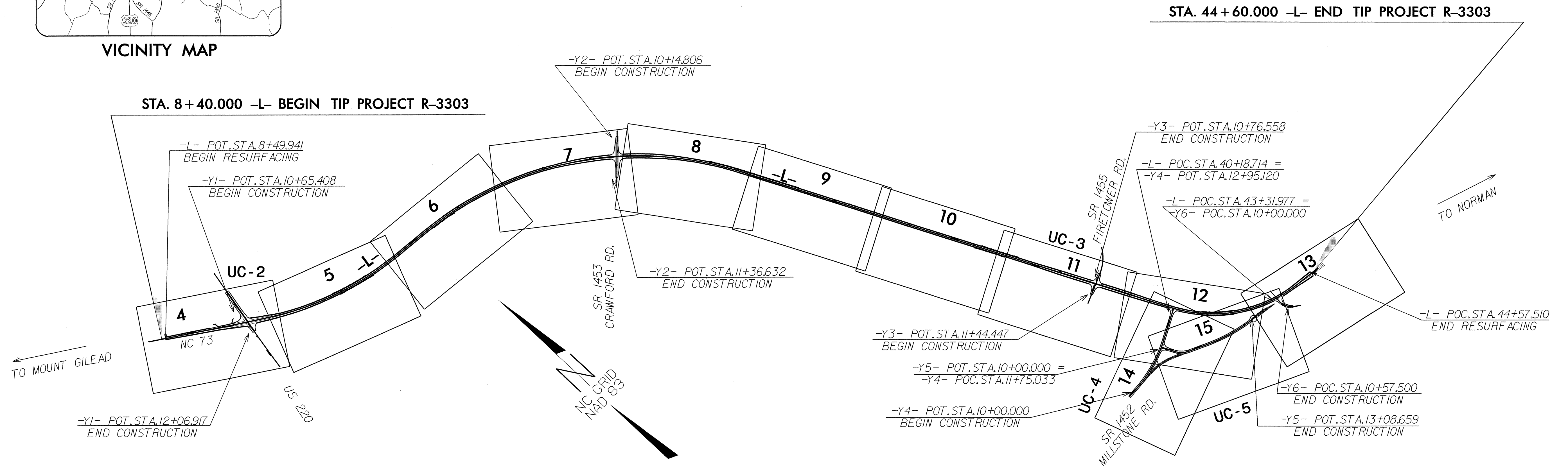
TYPE OF WORK: RELOCATE WATER MAINS

See Sheet 1-A For Index of Sheets
See Sheet 1-B For Conventional Symbols




VICINITY MAP

TIP: R-3303



INDEX OF SHEETS	
SHEET NO.	DESCRIPTION
UC-1	TITLE SHEET
UC-2 THRU UC-5	UTILITY CONSTRUCTION PLAN SHEETS
UC-6	DETAIL SHEET

WATER AND SEWER OWNERS ON PROJECT	
(1) WATER: TOWN OF ELLERBE	
(2) SANITARY SEWER: TOWN OF ELLERBE	
(3) WATER: RICHMOND COUNTY	



PREPARED IN THE OFFICE OF:
**DIVISION OF HIGHWAYS
 DESIGN SERVICES
 UTILITY SECTION**

1591 MAIL SERVICES CENTER
 RALEIGH NC 27699-1591
 PHONE (919) 250-4128
 FAX (919) 250-4119

Roger Worthington, P.E.	UTILITIES SECTION ENGINEER
Greg Stevens, P.E.	UTILITIES SQUAD LEADER PROJECT ENGINEER
Bernie Bumgarner	UTILITIES PROJECT DESIGNER