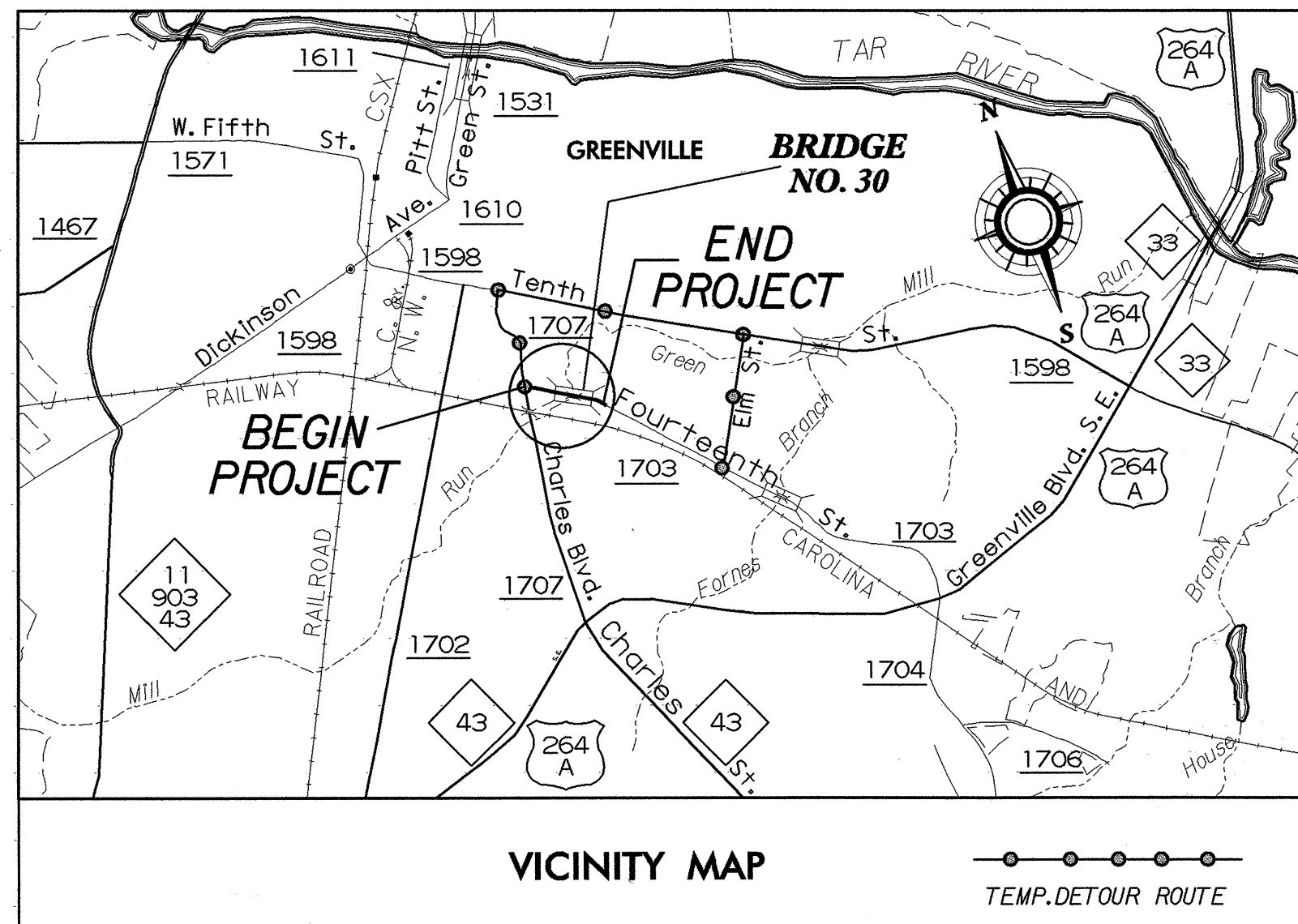


CONTRACT: C201075 TIP PROJECT: B-3685

See Sheet 1-A For Index of Sheets
See Sheet 1-B For Symbology



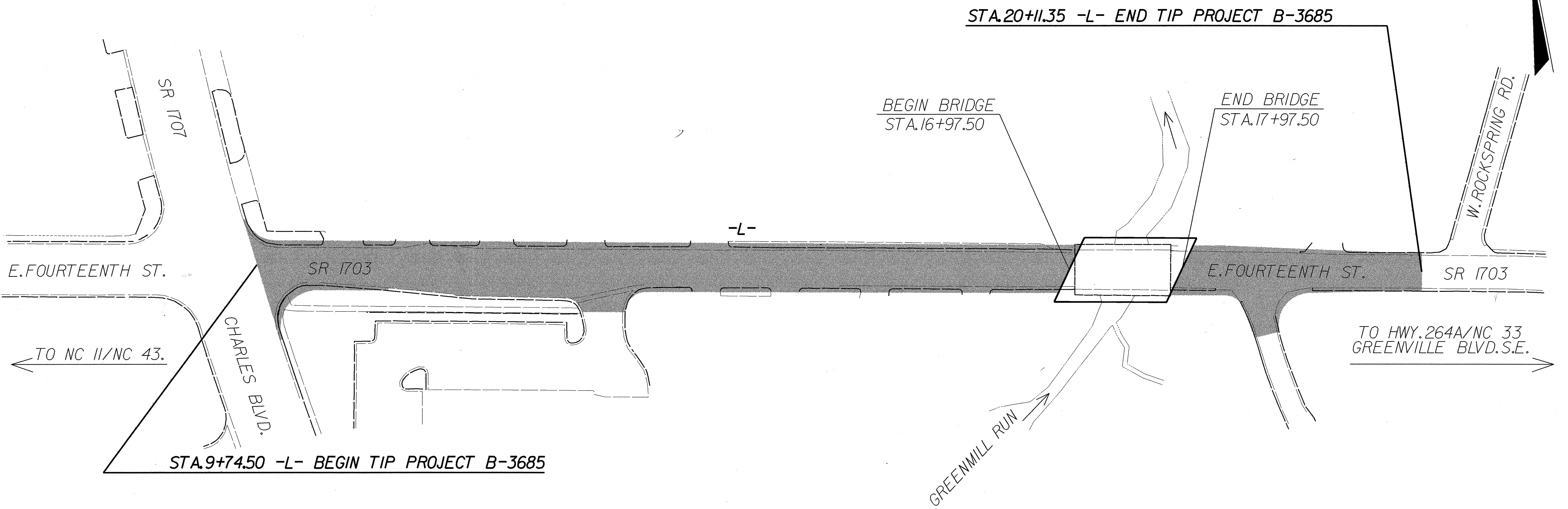
STATE OF NORTH CAROLINA
DIVISION OF HIGHWAYS

PITT COUNTY

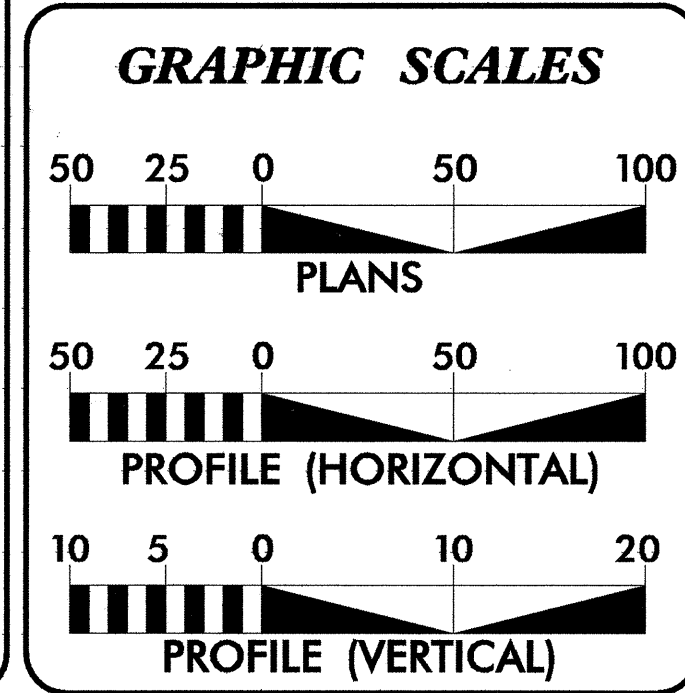
**LOCATION: BRIDGE NO. 30 OVER GREENMILL RUN
ON SR 1703 (14th STREET)**

TYPE OF WORK: GRADING, DRAINAGE, PAVING, STRUCTURE AND SIGNALS

| | | | |
|-----------------|-----------------------------|-------------|--------------|
| STATE | STATE PROJECT REFERENCE NO. | SHEET NO. | TOTAL SHEETS |
| N.C. | B-3685 | 1 | |
| STATE PROJ. NO. | F.A. PROJ. NO. | DESCRIPTION | |
| 33226.1.1 | BRSTP-1703(1) | P.E. | |
| 33226.2.1 | BRSTP-1703(1) | RW | |
| 33226.3.1 | BRSTP-1703(2) | CONST. | |



NCDOT CONTACT: CATHY HOUSER, P.E., PROJECT ENGINEER - DESIGN SERVICES



DESIGN DATA

| | |
|------------|----------|
| ADT 2003 = | 16700 |
| ADT 2025 = | 24000 |
| DHV = | 10 % |
| D = | 60 % |
| T = | 2 % * |
| V = | 40 MPH |
| * TTST 1 % | DUAL 1 % |

PROJECT LENGTH

| | | |
|-------------------------------------|---|-----------|
| LENGTH ROADWAY TIP PROJECT B-3685 | = | 0.177 mi. |
| LENGTH STRUCTURE TIP PROJECT B-3685 | = | 0.019 mi. |
| TOTAL LENGTH OF TIP PROJECT B-3685 | = | 0.196 mi. |

Prepared "for NCDOT" In the Office of:
WANG ENGINEERING
15200 WESTON PARKWAY SUITE 101 CARY, NC 27513

2002 STANDARD SPECIFICATIONS

RIGHT OF WAY DATE:
NOV. 21, 2003

LETTING DATE:
DECEMBER 21, 2004

GREG S. PURVIS, P.E.
PROJECT ENGINEER

SCOTT L. KENNEDY
PROJECT DESIGN ENGINEER

HYDRAULICS ENGINEER

ROADWAY DESIGN ENGINEER

6/21/04
5/19/04

**DIVISION OF HIGHWAYS
STATE OF NORTH CAROLINA**

cut miller P.E.
STATE DESIGN ENGINEER

**DEPARTMENT OF TRANSPORTATION
FEDERAL HIGHWAY ADMINISTRATION**

APPROVED
DIVISION ADMINISTRATOR

DATE

\\sandy\p03\3685-701_1.dwg 05/05/2004 10:26:08 AM