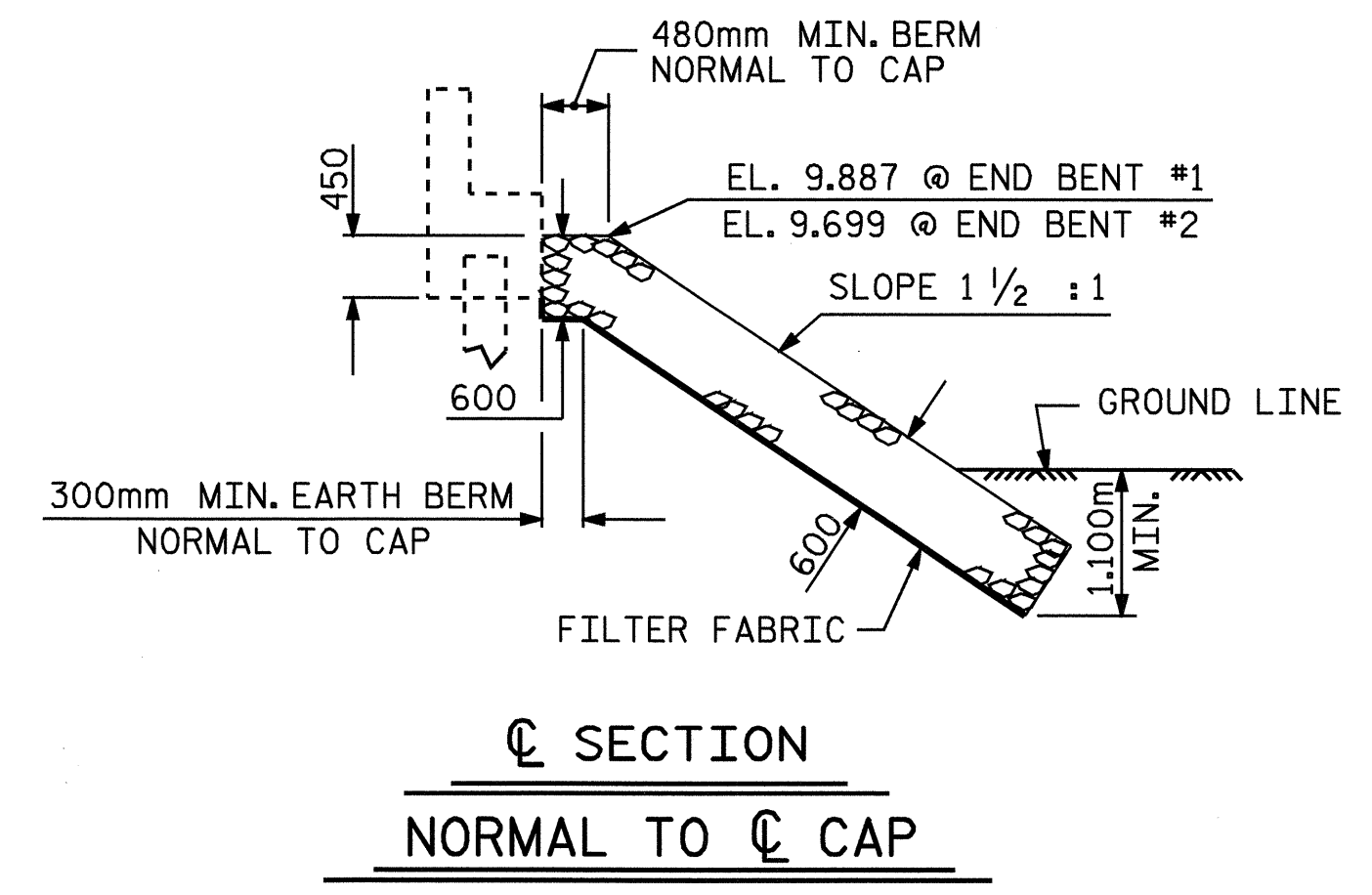
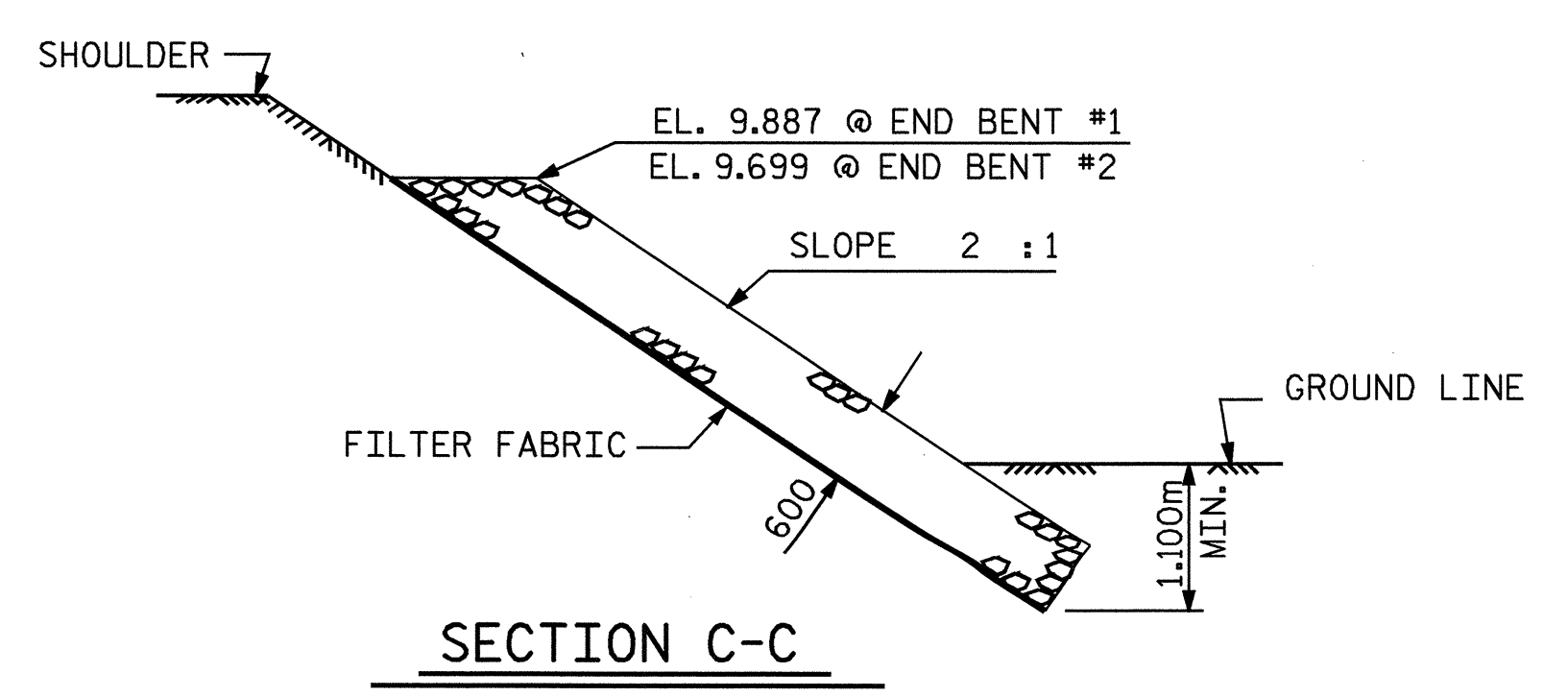


**PLAN**  
(PILES NOT SHOWN FOR CLARITY)

ESTIMATED QUANTITIES		
BRIDGE @ STA. 182+87.400 -L- MED.	PLAIN RIP RAP CLASS II	FILTER FABRIC FOR DRAINAGE
	METRIC TON	SQUARE METERS
END BENT 1	119	122
END BENT 2	131	134
TOTAL	250	256



**SECTION C-C**  
NORMAL TO **C** CAP




**SECTION C-C**

PROJECT NO. R-2514A  
ONSLOW COUNTY  
STATION: 182+87.400 -L- MED.

SHEET 1 OF 1

STATE OF NORTH CAROLINA  
DEPARTMENT OF TRANSPORTATION  
RALEIGH

**—RIP RAP DETAILS—**  
**RIGHT LANE**



DRAWN BY: J.B. WILSON DATE: 1/04  
CHECKED BY: D.A. GLADDEN DATE: 1/04

REVISIONS					SHEET NO.
NO.	BY:	DATE:	NO.	BY:	DATE:
1			3		
2			4		

TOTAL SHEETS: 46