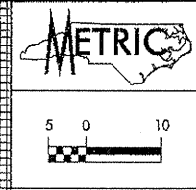
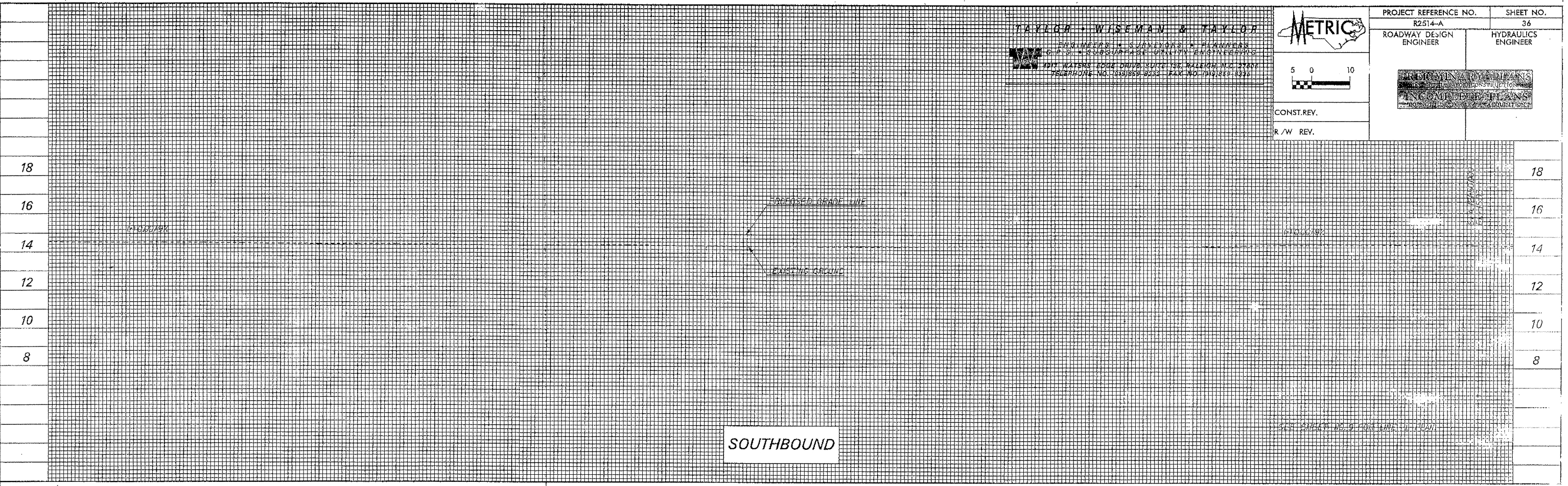


TAYLOR + WISEMAN & TAYLOR
 ENGINEERS SURVEYORS PLANNERS
 G.P.S. & SUBSURFACE UTILITY ENGINEERS
 1017 WATERS EDGE DRIVE SUITE 101 RALEIGH, N.C. 27609
 TELEPHONE NO. 919/869-8032 FAX NO. 919/869-8332



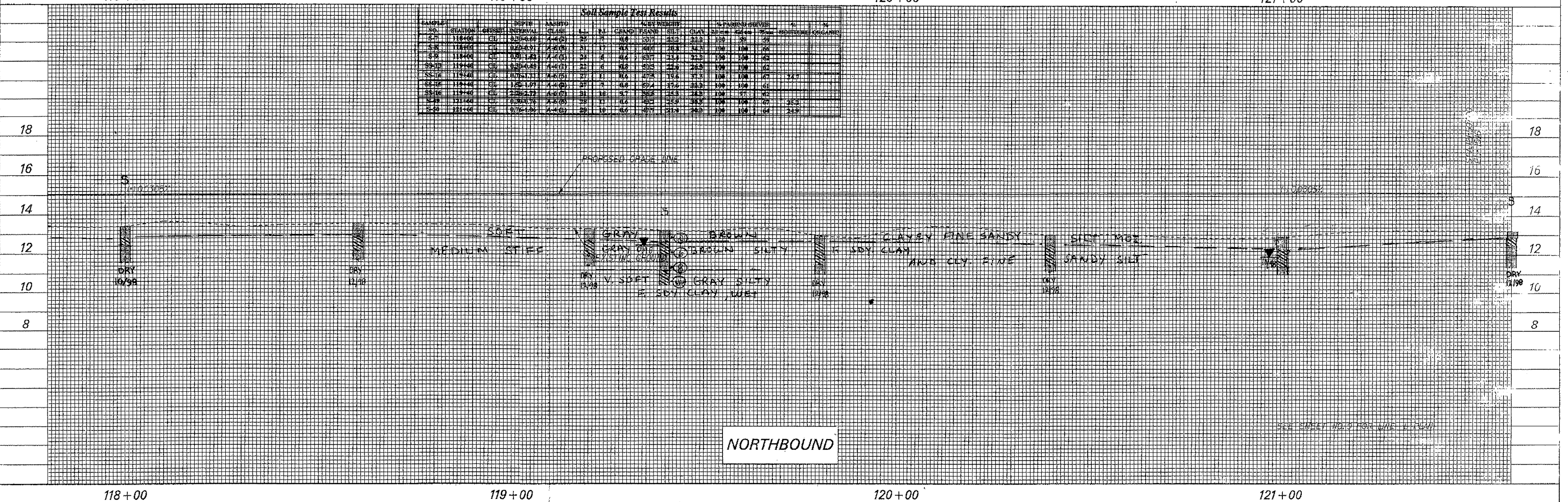
PROJECT REFERENCE NO. R2514-A SHEET NO. 36
 ROADWAY DESIGN ENGINEER HYDRAULICS ENGINEER

CONST. REV.
 R/W REV.



Soil Sample Test Results

SAMPLE NO.	RELATION OFFSET	DEPTH INTERVAL	CLASS	LIQUIDITY		PLASTICITY		WATER CONTENT		% PASSING SIEVES		SHRINKAGE	UNSATURATED WATER RATIO
				LL	PL	CL	PI	W	U	NO. 20	NO. 40		
S-7	118+00	CL	0.20-0.45	A-4(0)	35	15	24	50.7	23.2	100	100	20	1.00
S-8	118+00	CL	0.20-0.31	A-4(0)	31	17	24	48.1	23.3	100	100	16	1.00
S-9	118+00	CL	0.20-1.83	A-4(0)	24	8	24	43.7	23.4	100	100	16	1.00
S-10	119+00	CL	0.20-0.45	A-4(0)	22	6	22	48.6	22.9	100	100	16	1.00
S-11	119+00	CL	0.20-1.11	A-4(0)	27	11	24	47.8	22.4	100	100	16	1.00
S-12	119+00	CL	1.80-1.97	A-4(0)	37	7	24	50.4	23.3	100	100	16	1.00
S-13	119+00	CL	2.20-2.72	A-4(0)	31	10	24	47.2	24.3	100	100	16	1.00
S-14	121+00	CL	0.20-0.76	A-4(0)	28	11	24	46.2	25.9	100	100	16	1.00
S-15	121+00	CL	0.75-1.00	A-4(0)	28	10	24	46.7	24.9	100	100	16	1.00



20-MAR-2008 11:21
 C:\caw\1018\1018.dgn
 C:\caw\1018\1018.dgn