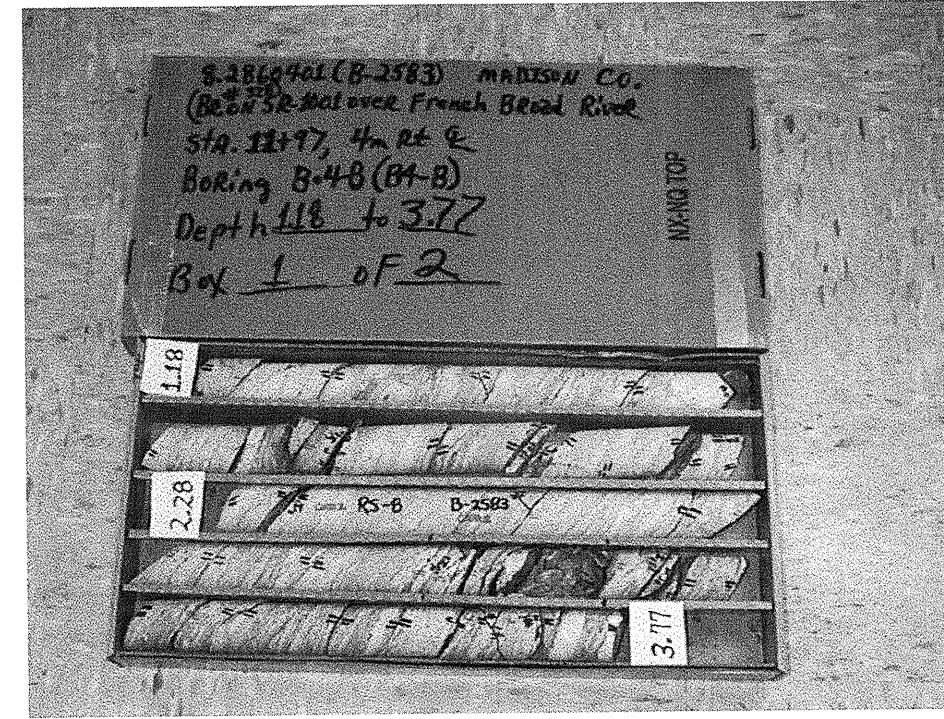


8.2860401 (B-2583)
BRIDGE NO. 328 ON
SR-1001 OVER
FRENCH BROAD
RIVER
(MADISON COUNTY)

B4-A @ STATION
11+95, 5.0m LT (-L-)

BOX 1 OF 2

DEPTH: 1.25-4.02m




8.2860401 (B-2583)
BRIDGE NO. 328 ON
SR-1001 OVER
FRENCH BROAD
RIVER
(MADISON COUNTY)

B4-B @ STATION
11+97, 4.0m RT (-L-)

BOX 1 OF 2

DEPTH: 1.18-3.77m




8.2860401 (B-2583)
BRIDGE NO. 328 ON
SR-1001 OVER
FRENCH BROAD
RIVER
(MADISON COUNTY)

B4-A @ STATION
11+95, 5.0m LT (-L-)

BOX 2 OF 2

DEPTH: 4.02-5.51m



8.2860401 (B-2583)
BRIDGE NO. 328 ON
SR-1001 OVER
FRENCH BROAD
RIVER
(MADISON COUNTY)

B4-B @ STATION
11+97, 4.0m RT (-L-)

BOX 2 OF 2

DEPTH: 3.77-5.26m