


8.2860401 (B-2583)
BRIDGE NO. 328 ON
SR-1001 OVER
FRENCH BROAD
RIVER
(MADISON COUNTY)

B7-B @ STATION
12+49, 5.0m RT (-L-)

BOX 1 OF 2

DEPTH: 1.34-4.08m




8.2860401 (B-2583)
BRIDGE NO. 328 ON
SR-1001 OVER
FRENCH BROAD
RIVER
(MADISON COUNTY)

B8-A @ STATION
12+65, 5.0m LT (-L-)

BOX 1 OF 3

DEPTH: 0.95-3.74m




8.2860401 (B-2583)
BRIDGE NO. 328 ON
SR-1001 OVER
FRENCH BROAD
RIVER
(MADISON COUNTY)

B7-B @ STATION
12+49, 5.0m RT (-L-)

BOX 2 OF 2

DEPTH: 4.08-5.57m



8.2860401 (B-2583)
BRIDGE NO. 328 ON
SR-1001 OVER
FRENCH BROAD
RIVER
(MADISON COUNTY)

B8-A @ STATION
12+65, 5.0m LT (-L-)

BOX 2 OF 3

DEPTH: 3.74-6.58m