


8.2860401 (B-2583)
BRIDGE NO. 328 ON
SR-1001 OVER
FRENCH BROAD
RIVER
(MADISON COUNTY)

B9-B @ STATION
12+85, 5.0m RT (-L-)

BOX 1 OF 2

DEPTH: 1.66-4.42m




8.2860401 (B-2583)
BRIDGE NO. 328 ON
SR-1001 OVER
FRENCH BROAD
RIVER
(MADISON COUNTY)

B10-A @ STATION
13+03, 5.0m LT (-L-)

BOX 1 OF 2

DEPTH: 1.11-3.95m




8.2860401 (B-2583)
BRIDGE NO. 328 ON
SR-1001 OVER
FRENCH BROAD
RIVER
(MADISON COUNTY)

B9-B @ STATION
12+85, 5.0m RT (-L-)

BOX 2 OF 2

DEPTH: 4.42-6.88m



8.2860401 (B-2583)
BRIDGE NO. 328 ON
SR-1001 OVER
FRENCH BROAD
RIVER
(MADISON COUNTY)

B10-A @ STATION
13+03, 5.0m LT (-L-)

BOX 2 OF 2

DEPTH: 3.95-5.44m