

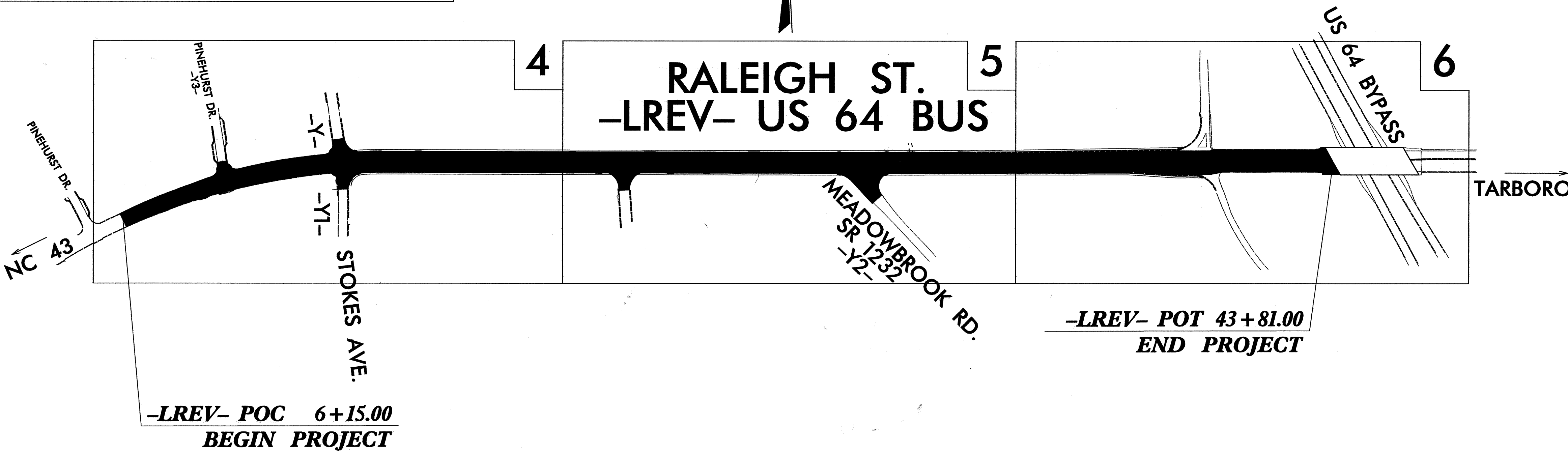
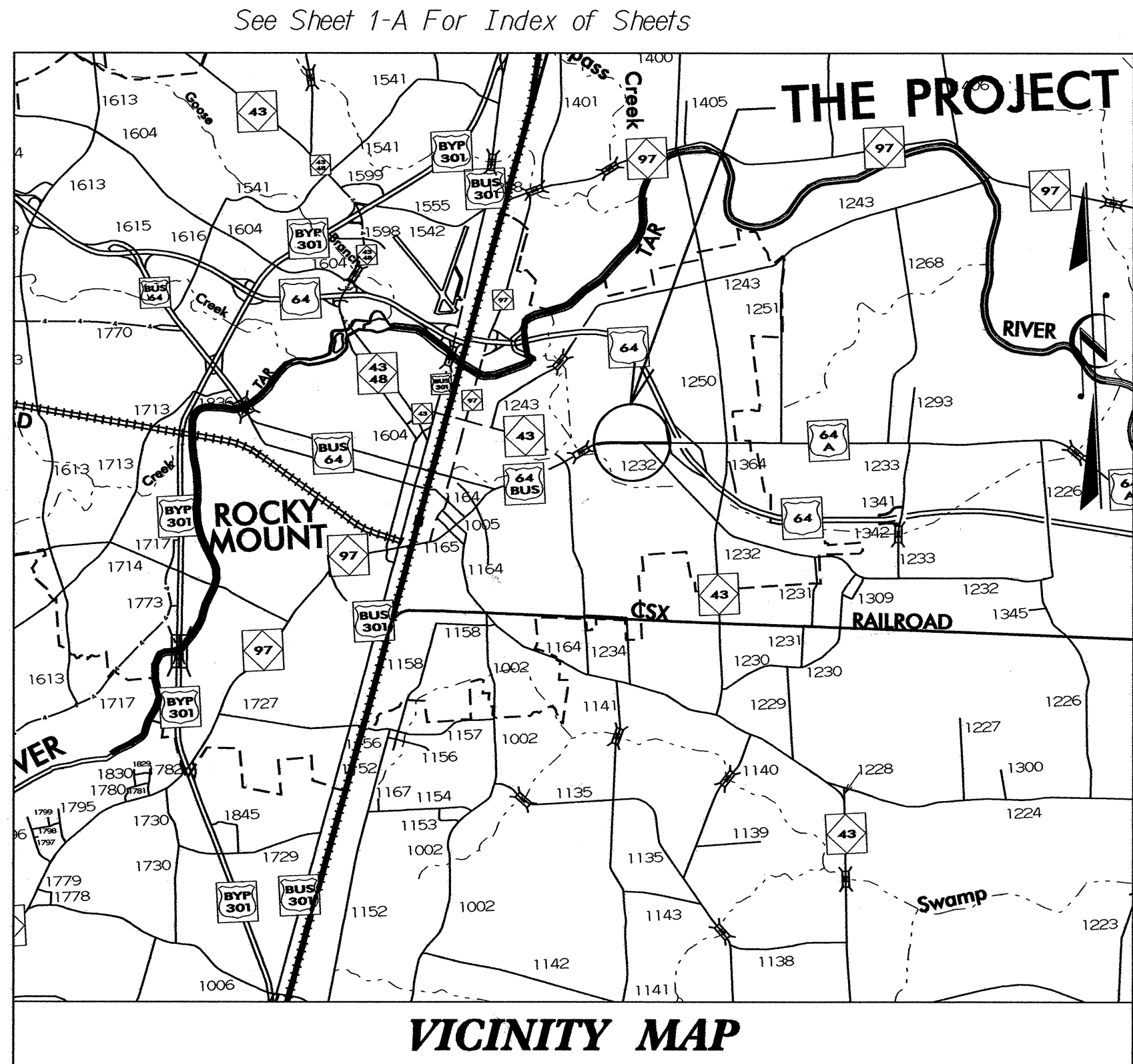
STATE	STATE PROJECT REFERENCE NO.	SHEET NO.	TOTAL SHEETS
N.C.	U-3328	1	
STATE PROJ. NO.	F.A. PROJ. NO.	DESCRIPTION	
34925.1.1	STP-064A(1)	PE	
34925.2.2	STP-064A(1)	RW, UTILITIES	
34925.3.2	STP-064A(2)	CONSTRUCTION	

STATE OF NORTH CAROLINA  
DIVISION OF HIGHWAYS

**EDGECOMBE COUNTY**

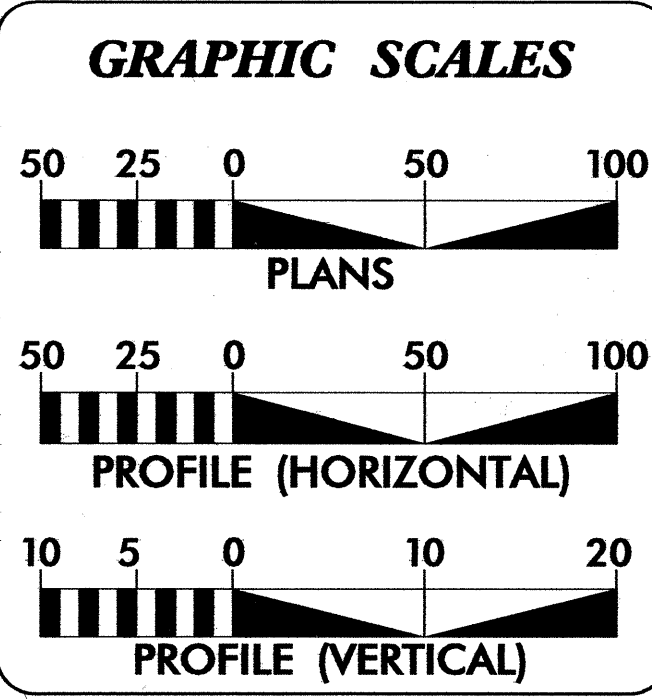
**LOCATION: US 64 BUS. (RALEIGH ST.), FROM PINEHURST DRIVE TO US 64 BYPASS BRIDGE IN ROCKY MOUNT.**

**TYPE OF WORK: WIDENING, GRADING, DRAINAGE, PAVING, CURB & GUTTER, AND TRAFFIC SIGNAL.**



TIP PROJECT: U-3328

CONTRACT: C201119



**DESIGN DATA**

ADT 2004 =	18700
ADT 2025 =	31600
DHV =	10 %
D =	55 %
T =	4 % *
V =	50 MPH
* TTST 1 %	DUAL 3 %

**PROJECT LENGTH**

LENGTH OF ROADWAY TIP PROJECT U-3328 = 0.713 MILES  
TOTAL LENGTH OF TIP PROJECT U-3328 = 0.713 MILES

Prepared In the Office of:  
**DIVISION OF HIGHWAYS**  
Division 4 DDC  
509 Ward Blvd., Wilson NC, 27895

2002 STANDARD SPECIFICATIONS

**RIGHT OF WAY DATE:**  
FEBRUARY 16, 2004

**LETTING DATE:**  
DECEMBER 21, 2004

**J.H. TROGDON III, PE**  
PROJECT ENGINEER

**J.P. PAGE, PE**  
PROJECT DESIGN ENGINEER

**HYDRAULICS ENGINEER**  
NORTH CAROLINA PROFESSIONAL ENGINEER SEAL 16600  
RANDALL G. HENNING  
P.E.

**ROADWAY DESIGN ENGINEER**  
NORTH CAROLINA PROFESSIONAL ENGINEER SEAL 18537  
JERRY P. PAGE  
P.E.

**DIVISION OF HIGHWAYS**  
STATE OF NORTH CAROLINA

*Out millan* P.E.  
STATE DESIGN ENGINEER

**DEPARTMENT OF TRANSPORTATION**  
FEDERAL HIGHWAY ADMINISTRATION

APPROVED  
DIVISION ADMINISTRATOR

DATE