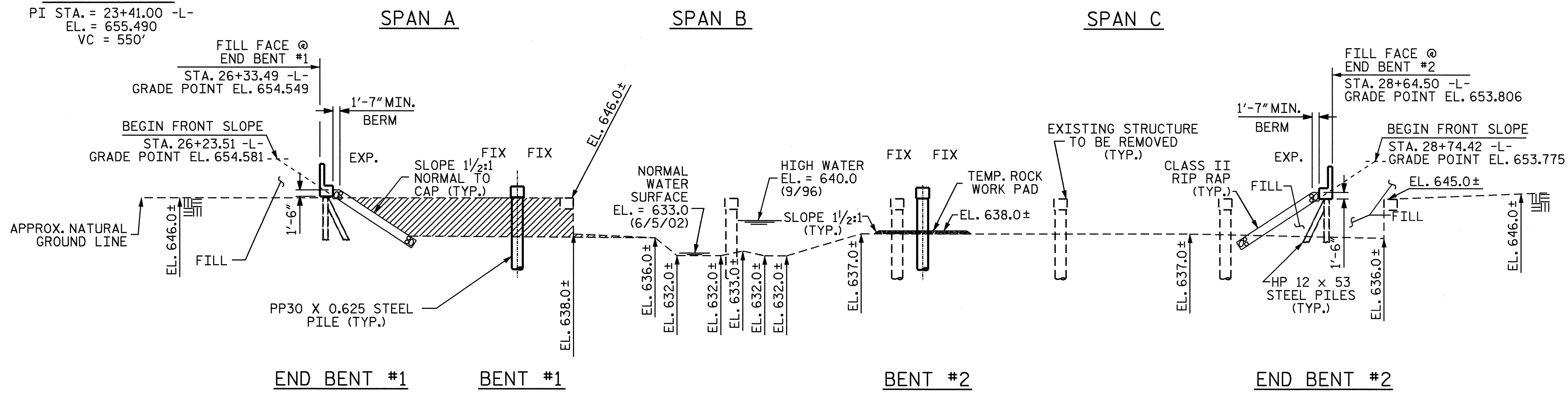


-4.3279% -0.3216%

GRADE DATA  
PI STA. = 23+41.00 -L-  
EL. = 655.490  
VC = 550'

665  
655  
645  
635  
625



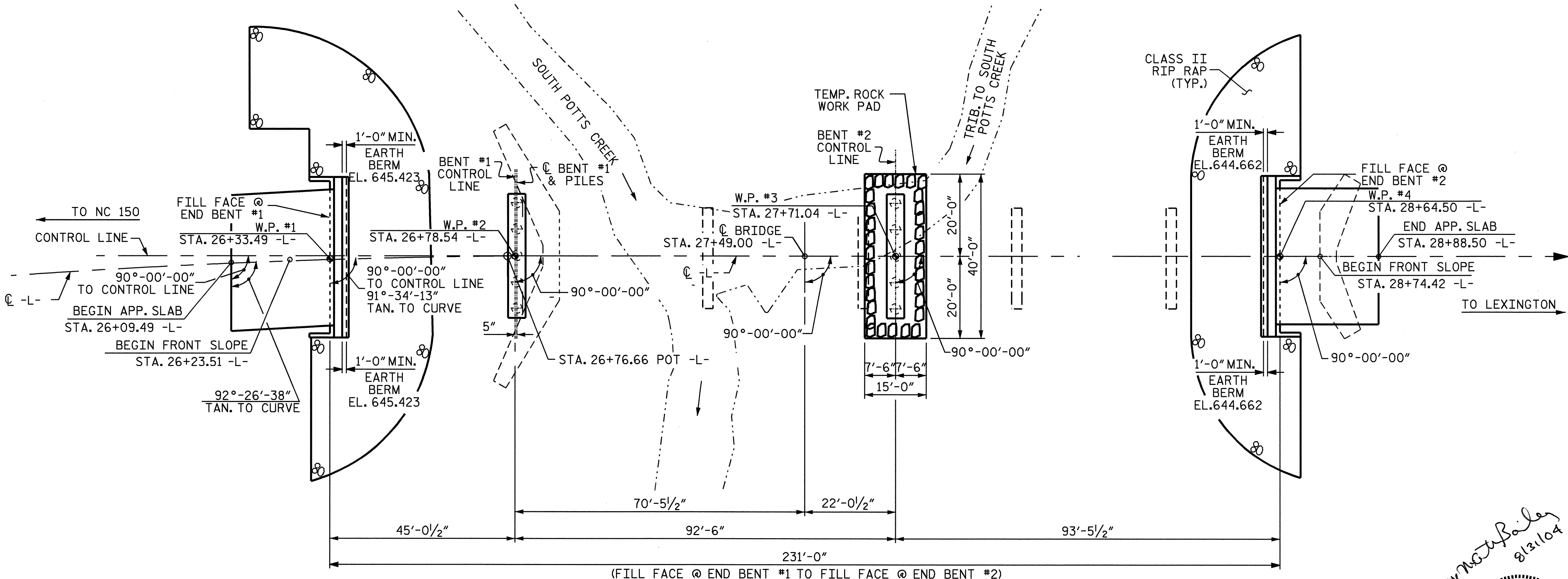
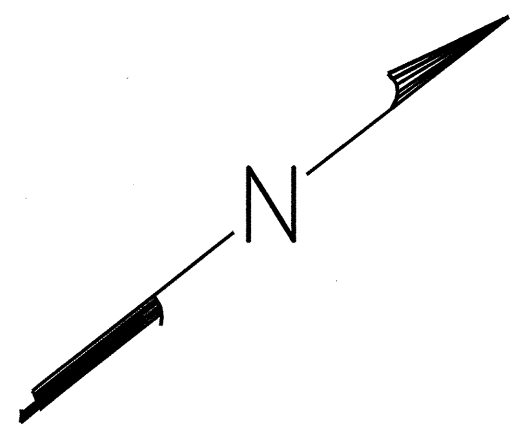
UNCLASSIFIED STRUCTURE EXCAVATION

SECTION ALONG C-L-L

(BENTS ON SECTIONS @ AT RIGHT ANGLES TO BENTS)

HORIZONTAL CURVE DATA -L-

PI STA. = 23+80.55 -L-  
Δ = 21°48'41.0" RT.  
D = 3°-38'-16.2"  
T = 303.46'  
L = 599.57'  
R = 1575.00'



PLAN

(END BENT PILES NOT SHOWN FOR CLARITY)

PROJECT NO. B-4334  
DAVIDSON COUNTY  
STATION: 27+49.00 -L-

SHEET 1 OF 3 REPLACES BRIDGE #404

STATE OF NORTH CAROLINA  
DEPARTMENT OF TRANSPORTATION  
RALEIGH  
GENERAL DRAWING  
FOR BRIDGE OVER  
SOUTH POTTS CREEK ON SR 1147  
BETWEEN SR 1151 AND SR 1153

REVISIONS						SHEET NO.	
NO.	BY:	DATE:	NO.	BY:	DATE:	S-1	
1			3			TOTAL SHEETS	
2			4			34	

DRAWN BY : H. T. BARBOUR DATE : 9-12-03  
CHECKED BY : D. A. DAVENPORT DATE : 9-03

