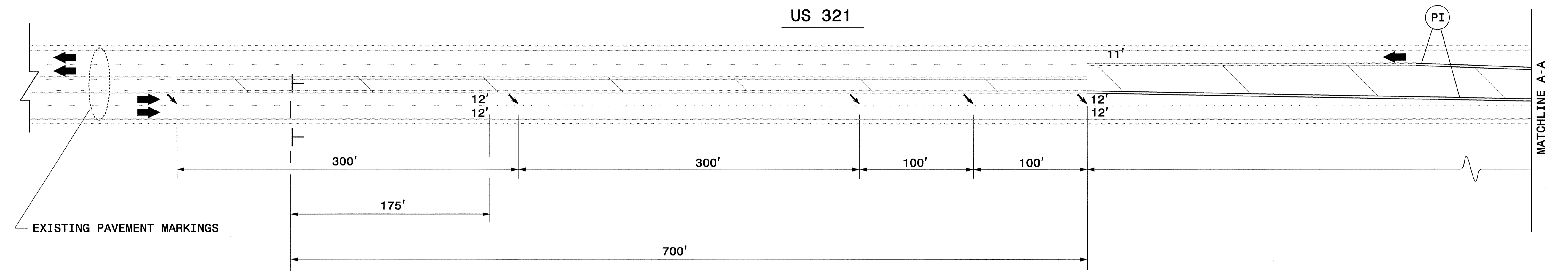
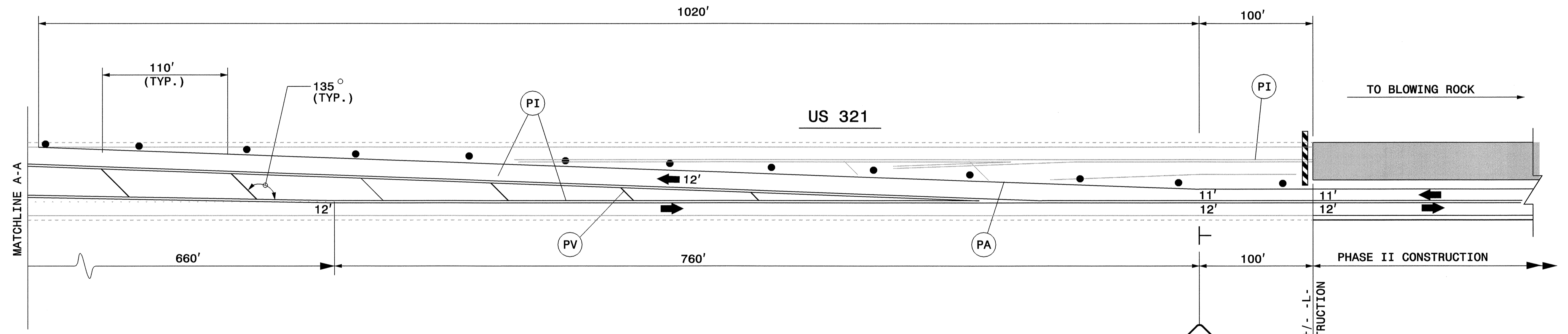
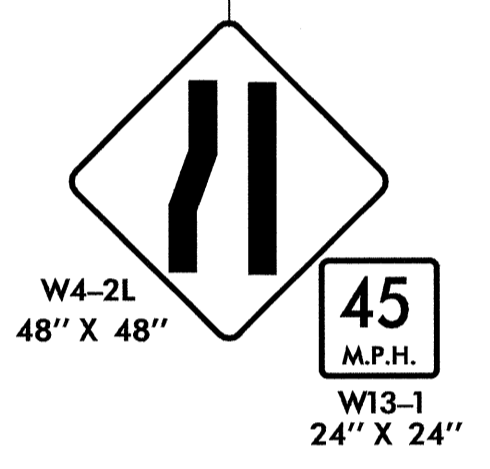


← TO LENOIR




EXISTING PAVEMENT MARKINGS



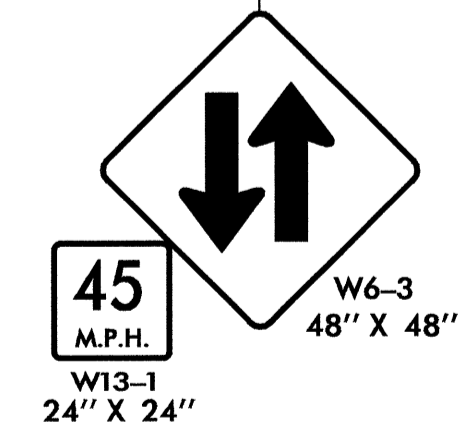
→ TO BLOWING ROCK

PAVEMENT MARKING SYMBOL



NOTE: FOR ADDITIONAL INFORMATION REGARDING THE PLACEMENT OF PAINTED ISLANDS, SEE RSD 1205.09, SHEET 1 OF 1.

NOTE: EXISTING PAVEMENT MARKINGS ARE SHOWN IN THEIR APPROXIMATE LOCATION. FIELDS ADJUST THIS PLAN AS NECESSARY, AS DIRECTED BY THE ENGINEER



STA. 9+86 +/- -L-
BEGIN CONSTRUCTION

19-OCT-2004 16:24
 K:\TCP\2237b\TC_tcp-PHASE I_details.dgn
 daporke AT TFC206426

APPROVED <i>J.W. Woolard</i> DATE: 2/24/04	PHASE I, STEP 21 DETAIL							
SCALE: NONE DATE: FEB. 2004 DWG. BY: DAP DESIGN BY: DAP REVIEWED BY: JWW		REVISIONS <table border="1"> <tr><td> </td><td> </td></tr> <tr><td> </td><td> </td></tr> <tr><td> </td><td> </td></tr> </table>						