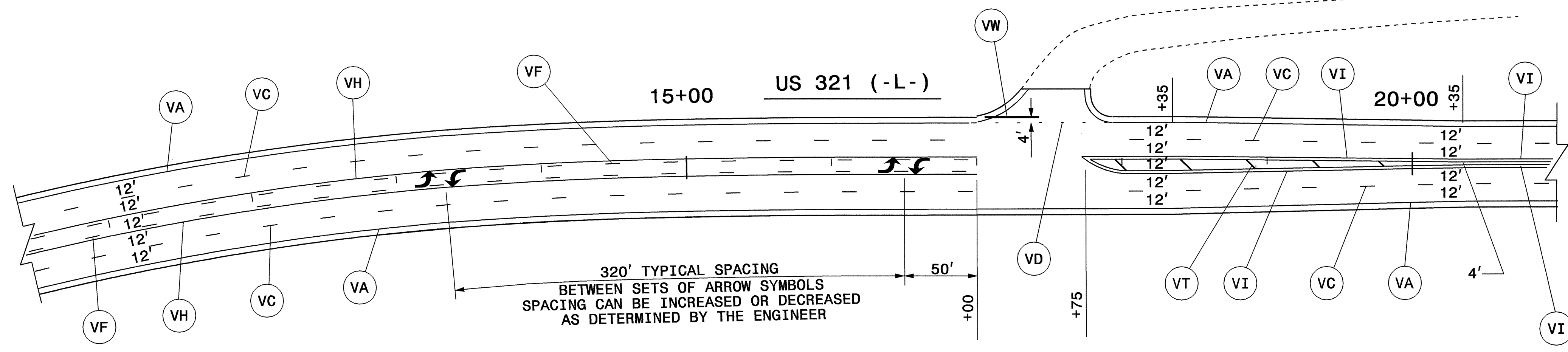
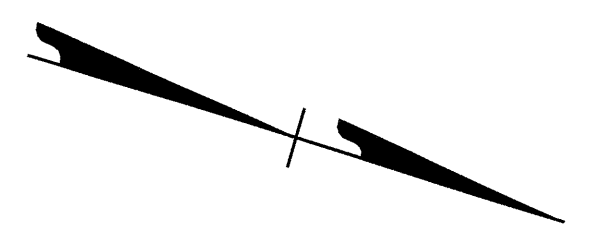


KIRBY MOUNTAIN RD.
(SR 1370)

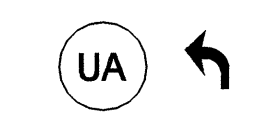


NOTE: TIE PROPOSED PAVEMENT MARKINGS TO EXISTING

FINAL PAVEMENT MARKING SCHEDULE

SYMBOL	DESCRIPTION	QUANTITY BREAKDOWN	PAY ITEM	TOTAL QUANTITY
PAVEMENT MARKING LINES				
			POLYUREA (4", 20MLS)	233884 L.F.
VA	WHITE EDGELINE	74458 L.F.		
VC	10 FT. WHITE SKIP	17917 L.F.		
VD	2 FT. WHITE MINISKIP	334 L.F.		
VE	WHITE SOLID LANE LINE	200 L.F.		
VF	10 FT. YELLOW SKIP	1617 L.F.		
VH	YELLOW SINGLE CENTER	6468 L.F.		
VI	YELLOW DOUBLE CENTER	132890 L.F.		
			POLYUREA (6", 20MLS)	413 L.F.
VT	YELLOW DIAGONAL	413 L.F.		
			POLYUREA (12", 20MLS)	420 L.F.
VW	WHITE STOPBAR (24" WIDE)	420 L.F.		
PAVEMENT MARKING SYMBOLS				
			POLYUREA SYMBOL (20 MLS)	
UA	LEFT TURN ARROW	27 EA.		48 EA.
UC	STRAIGHT ARROW	21 EA.		
PAVEMENT MARKERS				
			SNOWPLOWABLE RAISED	3634 EA.
MF	CRYSTAL/RED	1804 EA.		
ME	YELLOW/YELLOW	1830 EA.		

PAVEMENT MARKING SYMBOLS



NOTE: SEE RSD 1205.09 FOR PAINTED ISLAND DETAILS.
SEE RSD 1250.01 FOR PAVEMENT MARKER SPACING AND PLACEMENT

APPROVED:	DATE:	FINAL PAVEMENT MARKING PLAN	
	SCALE: NONE		REVISIONS
	DATE: JAN 2004		
	DWG. BY: DAP		
	DESIGN BY: DAP		
	REVIEWED BY: JWW		

02-SEP-2004 09:26
 R:\TCP\IR-2237B_Pavement_Markings.dgn
 daparke AT 11/12/04