



PROJ. REFERENCE NO.	SHEET NO.
R-2562D	TCP-24

52

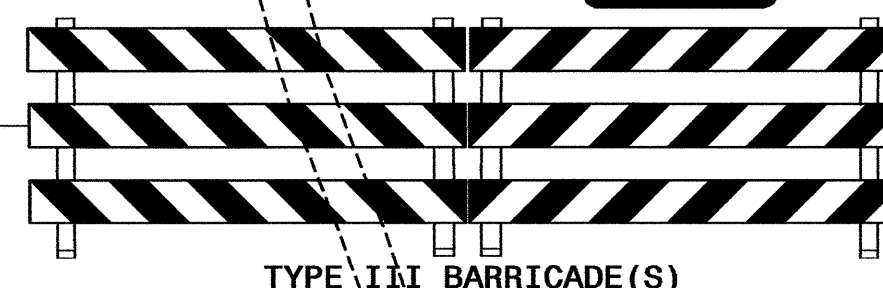
53

54

55

-L2REV- STA 54+50+/-
TIE TO EXISTING PAVEMENT MARKINGS

ROAD CLOSED R11-2
1219 X 762



TYPE III BARRICADE(S)

PI
MH


PA

-L2REV- NC 87

-L1REV- NC 87

-L1REV- STA 52+80+/-

ROAD CLOSED R11-2
1219 X 762



TYPE III BARRICADE(S)

USE RDWY STD 1101.03 SHEET 1 AND 2 OF 9
AND TCP-15 AND 16 FOR ADDITIONAL DETOUR
SIGNING AND DEVICES.




MATCHLINE -L1REV- STA 52+00 SEE TCP-23



SEE TCP-1A FOR PAVEMENT MARKING SCHEDULE

PHASE I - STEPS 5 AND 6

SCALE:	NONE
DATE:	9/2004
DWG. BY:	KWB
DESIGN BY:	KWB
REVIEWED BY:	TRH



REVISIONS	



PO BOX 30128 TELE 919.788.0224
RALEIGH, NC 27622 FAX 919.788.0232

F:\PROJECTS\Weather\INR-2562D\TrafFicContr\N\CP-NC-2562D-TCP-Pbshn18.dgn 10/24/2004 11:02:26 AM