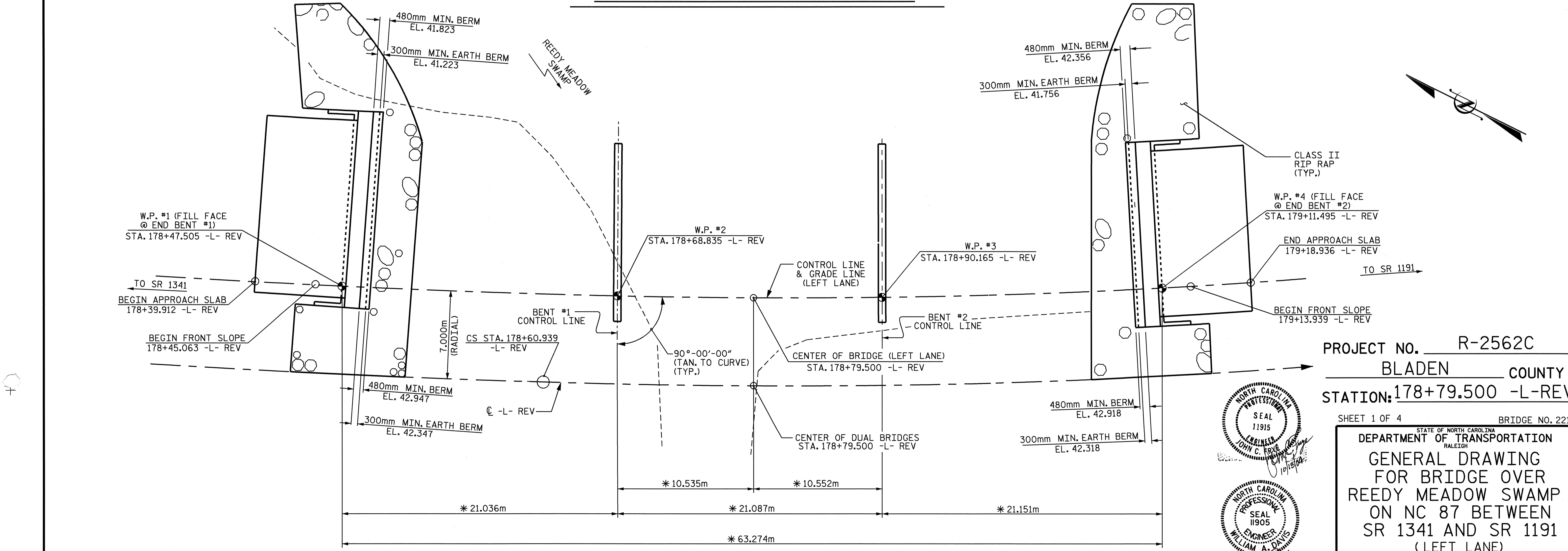


SECTION ALONG CONTROL LINE



PLAN



\* ARC LENGTH MEASURED ALONG CONTROL LINE (LEFT LINE)

(PILES NOT SHOWN IN PLAN VIEW FOR CLARITY)

PROJECT NO. R-2562C  
BLADEN COUNTY  
STATION: 178+79.500 -L-REV

SHEET 1 OF 4 BRIDGE NO. 221

STATE OF NORTH CAROLINA  
DEPARTMENT OF TRANSPORTATION  
RALEIGH  
GENERAL DRAWING  
FOR BRIDGE OVER  
REEDY MEADOW SWAMP  
ON NC 87 BETWEEN  
SR 1341 AND SR 1191  
(LEFT LANE)



DRAWN BY: J. G. KHARVA DATE: 8/10/04  
CHECKED BY: W. A. DAVIS DATE: 9/16/04

REVISIONS						SHEET NO.
NO.	BY:	DATE:	NO.	BY:	DATE:	S-1
1			3			TOTAL SHEETS
2			4			68