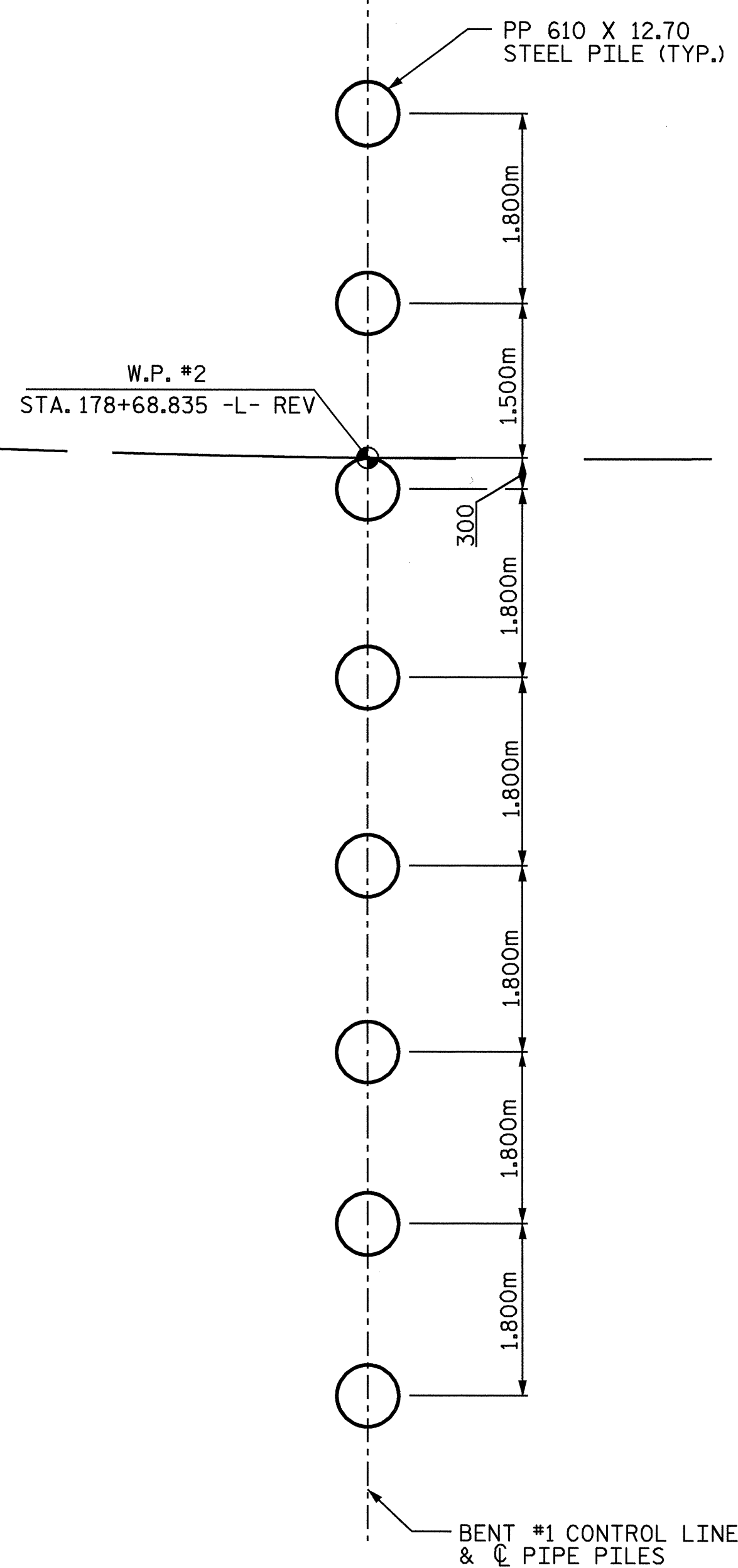


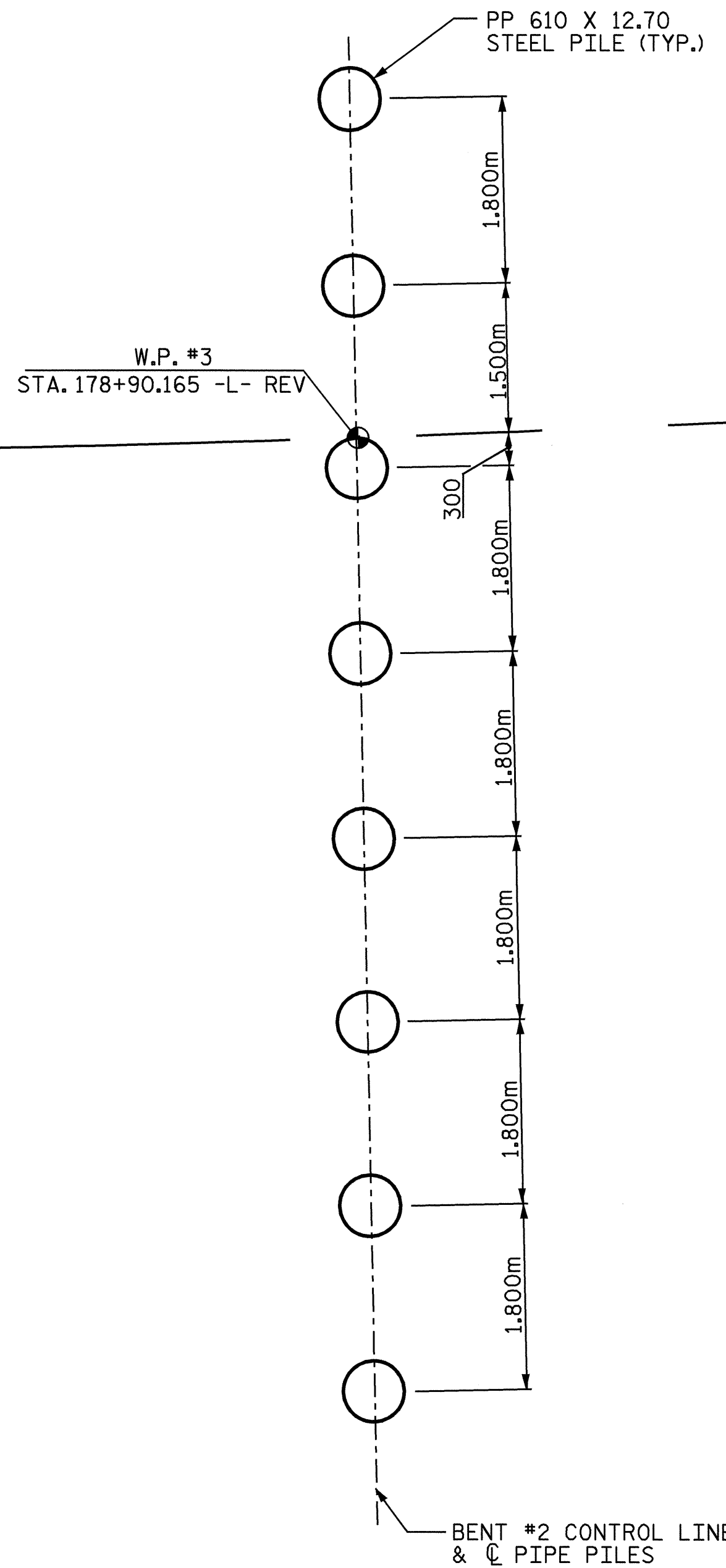
END BENT #1



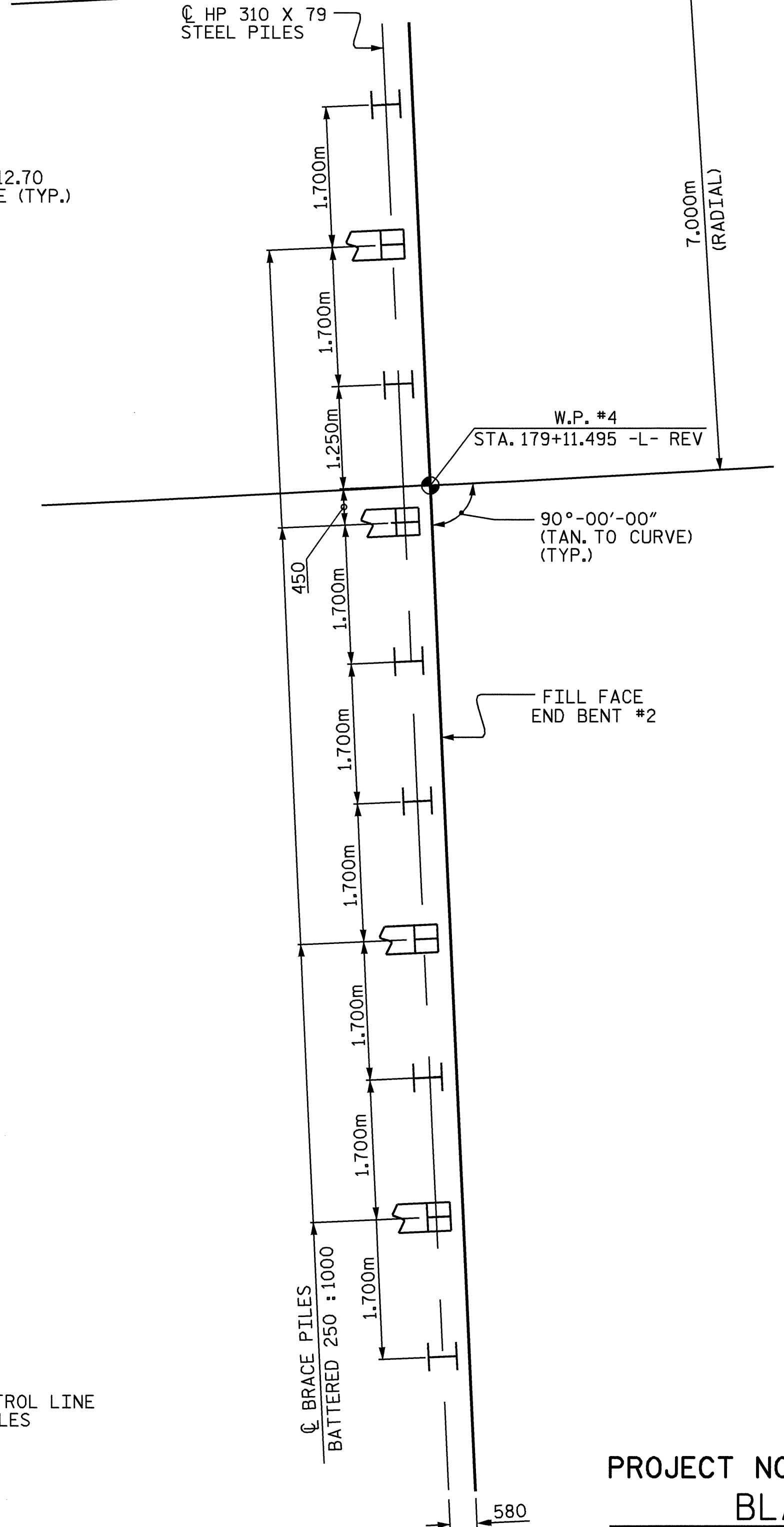
BENT #1

CONTROL LINE & GRADE LINE (RIGHT LANE)

CL -L- REV



BENT #2



END BENT #2

FOUNDATION LAYOUT

PILE LOCATION IS TO CENTERLINE PILE. ALL PILES AT END BENTS ARE HP 310 X 79 STEEL PILES. AND AT BENTS ARE PP 610 X 12.70 STEEL PILES.

PROJECT NO. R-2562C  
 BLADEN COUNTY  
 STATION: 178+79.500 -L- REV

SHEET 3 OF 4



STATE OF NORTH CAROLINA  
 DEPARTMENT OF TRANSPORTATION  
 RALEIGH  
 GENERAL DRAWING  
 FOR BRIDGE OVER  
 REEDY MEADOW SWAMP  
 ON NC 87 BETWEEN  
 SR 1341 AND SR 1191  
 (RIGHT LANE)

DRAWN BY : J. G. KHARVA DATE : 8/19/04  
 CHECKED BY : W. A. DAVIS DATE : 9/16/04

REVISIONS					SHEET NO.
NO.	BY:	DATE:	NO.	BY:	DATE:
1			3		
2			4		

S-37  
 TOTAL SHEETS 68