

See Sheet 1-A For Index of Sheets
 See Sheet 1-B For Conventional Symbols
 See Sheet 1-C For Survey Control Sheet

T.I.P. NO.	SHEET NO.
B-3695	UO-1

STATE OF NORTH CAROLINA
 DIVISION OF HIGHWAYS

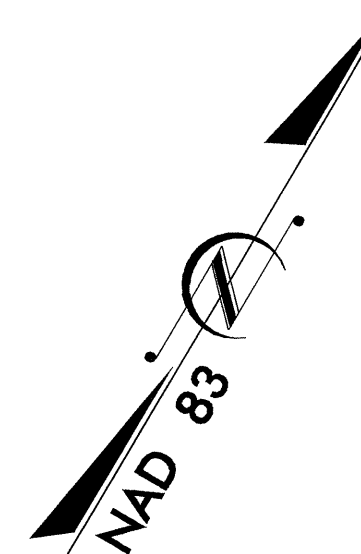
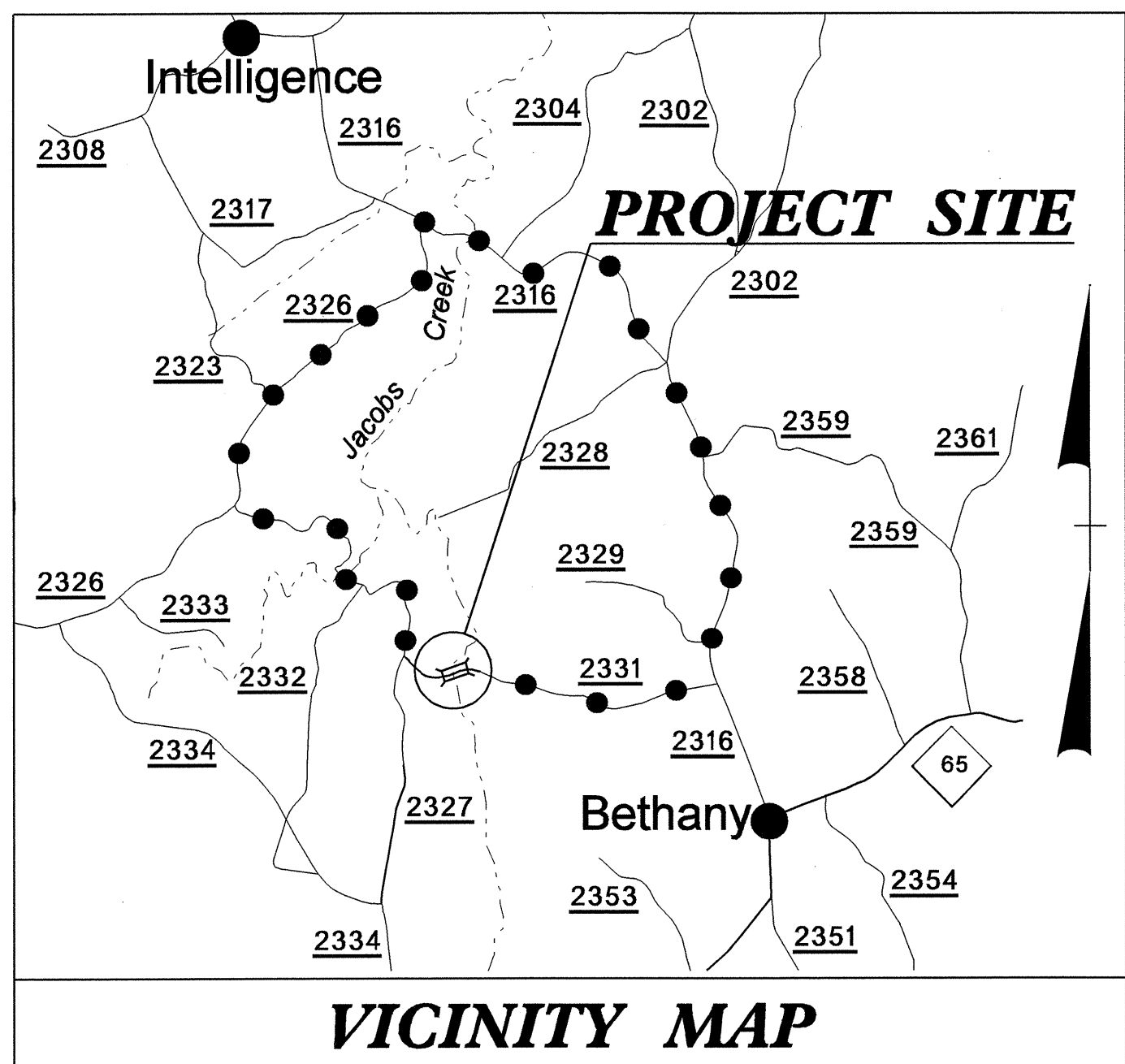
**UTILITIES BY OTHERS PLANS
 ROCKINGHAM COUNTY**

LOCATION: BRIDGE 34 OVER JACOBS CREEK
 ON SR 2331 (BARHAM RD.)

TYPE OF WORK: UTILITIES

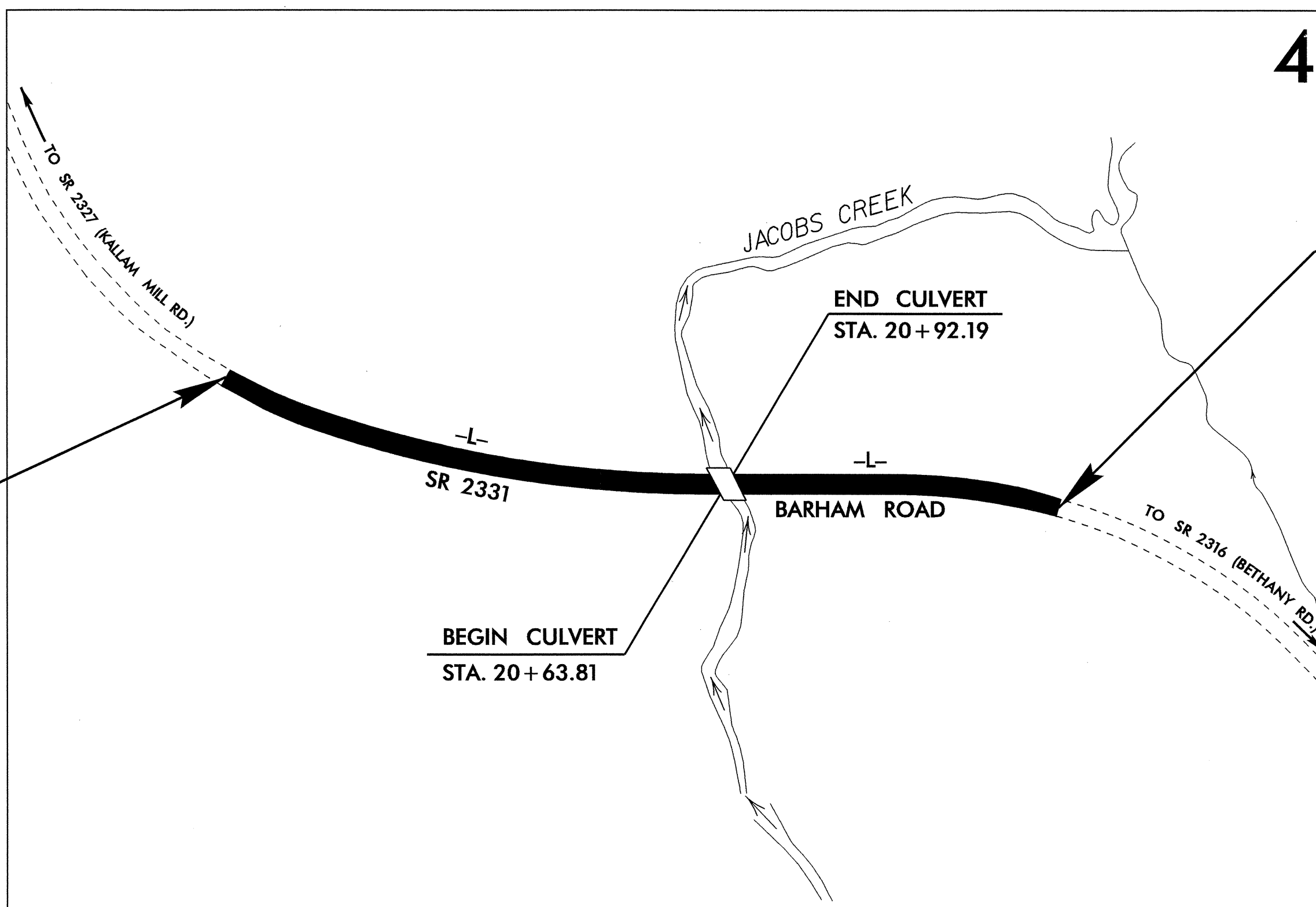
TIP PROJECT: B-3695

CONTRACT: C200963



●—●—● OFFSITE DETOUR


STA 15+00.00 -L- BEGIN TIP PROJECT B-3695



STA 24+50.00 -L- END TIP PROJECT B-3695

INDEX OF SHEETS	
SHEET NO.	DESCRIPTION
UO-1	TITLE SHEET
UO-2	UTILITIES BY OTHERS PLAN SHEET

UTILITY OWNER ON PROJECT
(1) ENERGY UNITED EMC



PREPARED IN THE OFFICE OF:
 DIVISION OF HIGHWAYS
 DESIGN SERVICES
 UTILITY SECTION
 1591 MAIL SERVICES CENTER
 RALEIGH, NC 27699-1591
 PHONE (919) 250-4128
 FAX (919) 250-4119

Roger Worthington, P.E. UTILITIES SECTION ENGINEER
 Steve McKee, P.E. UTILITIES SQUAD LEADER PROJECT ENGINEER
 Danny Puryear UTILITIES PROJECT DESIGNER