


9/09/99

See Sheet 1-A For Index of Sheets

STATE OF NORTH CAROLINA  
DIVISION OF HIGHWAYS



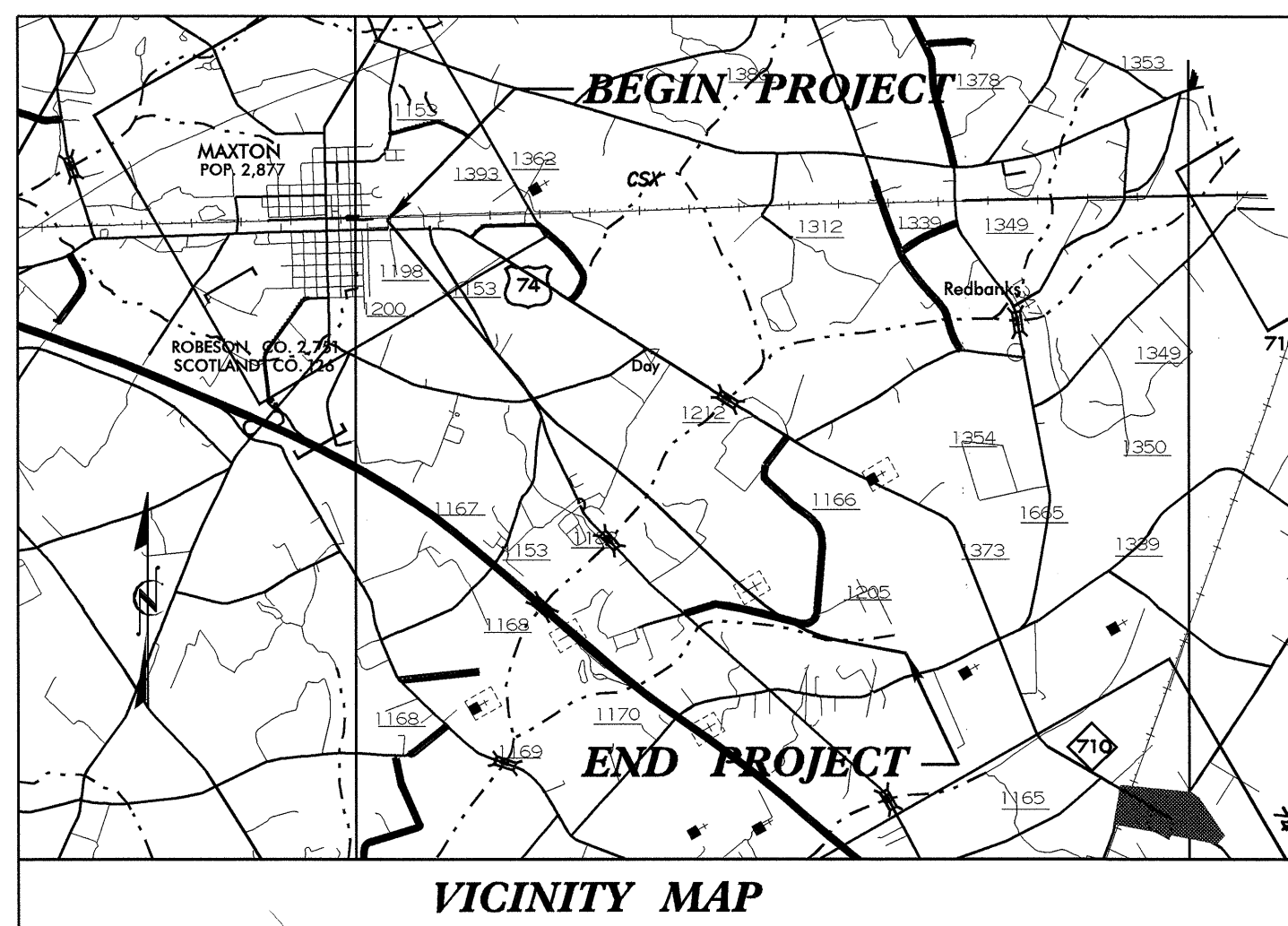
ALL DIMENSIONS IN THESE PLANS ARE IN METERS

STATE	STATE PROJECT REFERENCE NO.	SHEET NO.	TOTAL SHEETS
N.C.	R-0513A	2A	68
STATE PROJ. NO.	F.A. PROJ. NO.	DESCRIPTION	
6.469002T	NHF-18-4(19)	PE	

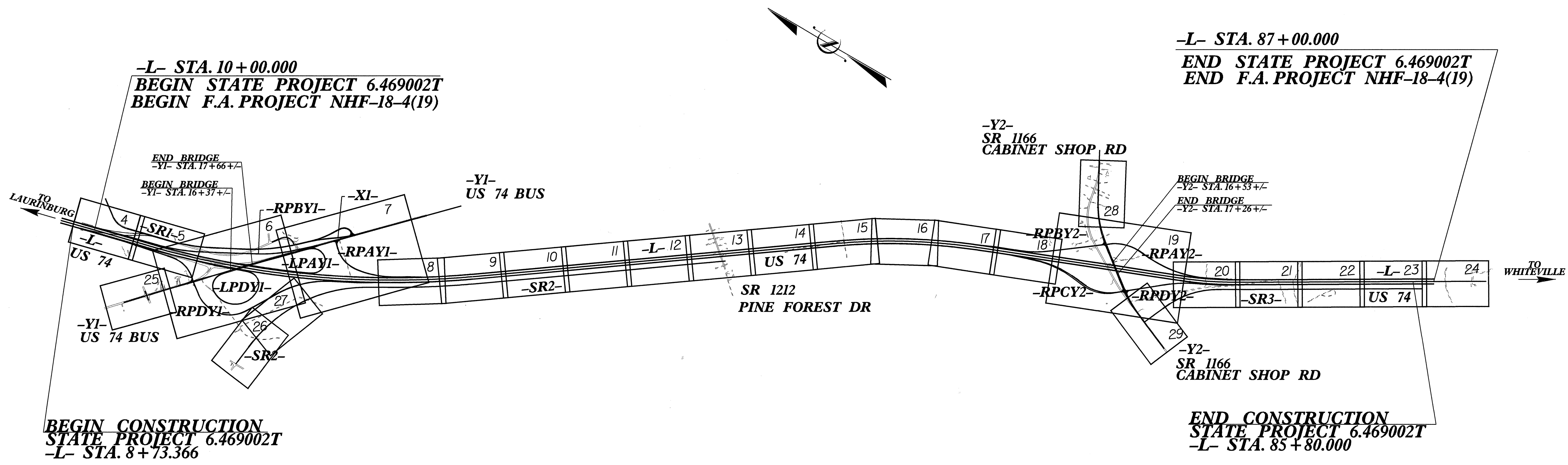
# ROBESON COUNTY

LOCATION: US 74 FROM MAXTON BYPASS TO 1.87 KM EAST OF SR 1166 (CABINET SHOP RD)

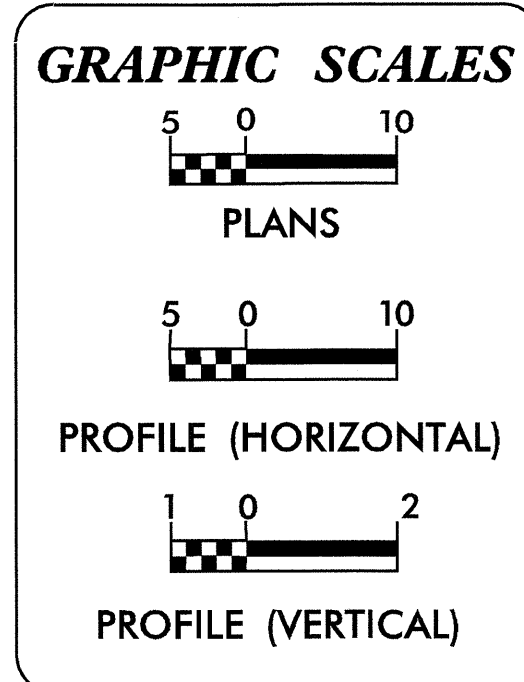
TYPE OF WORK: GRADING, DRAINAGE, PAVING, STRUCTURES AND PAVEMENT MARKINGS



PROJECT: 6.469002T R-0513A



PRELIMINARY PLANS  
DO NOT USE FOR CONSTRUCTION  
INCOMPLETE PLANS  
DO NOT USE FOR R/W ACQUISITION



DESIGN DATA

ADT 1998	=	11,004
ADT 2024	=	36,200
DHV	=	10 %
D	=	55 %
T	=	32 % *
V	=	110 km/h
* TTST	=	22%
DUAL	=	10%

PROJECT LENGTH

LENGTH ROADWAY F.A. ROJECT NHF-18-4(19)	=	7.700 km
TOTAL LENGTH STATE PROJECT 6.469002T	=	7.700 km

Prepared In the Office of:  
**DIVISION OF HIGHWAYS**  
1000 Birch Ridge Dr., Raleigh, NC 27610

1995 STANDARD SPECIFICATIONS

RIGHT OF WAY DATE: OCTOBER 19, 2001

LETTING DATE: OCTOBER 19, 2004

SUE FLOWERS  
PROJECT ENGINEER

STEPHEN ROBERTS, PE  
PROJECT DESIGN ENGINEER

HYDRAULICS ENGINEER

ROADWAY DESIGN ENGINEER

SIGNATURE: \_\_\_\_\_

DIVISION OF HIGHWAYS  
STATE OF NORTH CAROLINA

STATE DESIGN ENGINEER

DEPARTMENT OF TRANSPORTATION  
FEDERAL HIGHWAY ADMINISTRATION

APPROVED  
DIVISION ADMINISTRATOR

DATE

09-NOV-2000 09:38  
r:\p-0513a\p-0513a.tsh