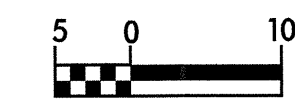
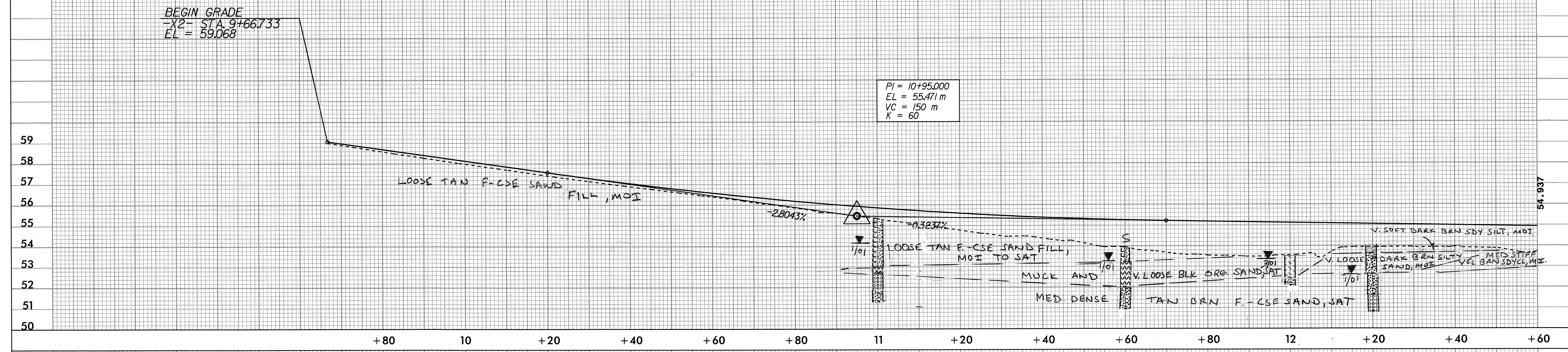




PROJECT REFERENCE NO. R-0513A	SHEET NO. 67
ROADWAY DESIGN ENGINEER	HYDRAULICS ENGINEER
INCOMPLETE PLANS DO NOT USE FOR R/W ACQUISITION PRELIMINARY PLANS DO NOT USE FOR CONSTRUCTION	
CONST.REV.	
R/W REV.	

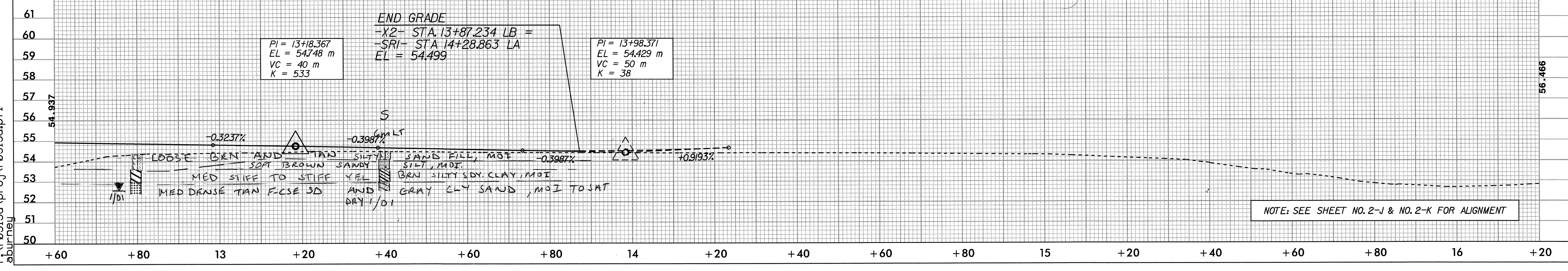


-X2-



SOIL SAMPLE TEST RESULTS

SAMPLE NO.	STATION	OFFSET	DEPTH INTERVAL	AASHTO CLASS.	LL	PI	% BY WEIGHT				% PASSING (SIEVES)			% MOISTURE	% ORGANIC
							C.SAND	F.SAND	SILT	CLAY	2.0 mm	425 um	75 um		
S:184	11+60	CL	0.90-0.76	A-2-4(0)	49	NP	55.4	20.9	9.6	14.1	95	62	24		
S:185	11+60	CL	0.78-1.97	A-2-5(0)	48	NP	57.4	14.9	19.6	8.1	93	58	27	13.3	
S:186	11+60	CL	1.97-2.44	A-2-4(0)	20	NP	68.4	21	5.6	5.1	98	71	11		
S:178	13+40	6M LT	0.78-1.37	A-6(9)	39	19	16.3	24.3	17.3	42.2	100	95	62		
S:179	13+40	6M LT	1.37-1.83	A-2-6(0)	38	20	75.2	7.8	1.9	15.1	97	33	17		



NOTE: SEE SHEET NO. 2-J & NO. 2-K FOR ALIGNMENT

09-NOV-2000 09:36
r:\0513a\proj\0513a.pfl
aburney