
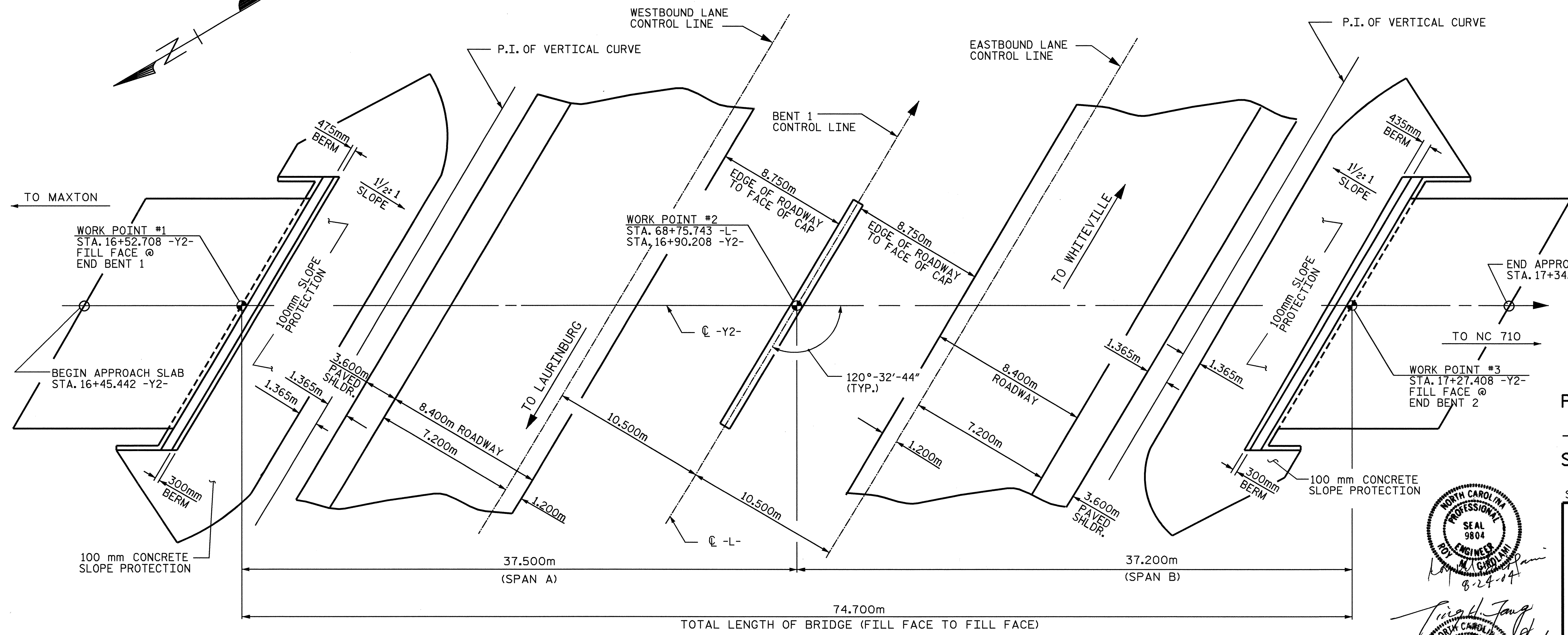
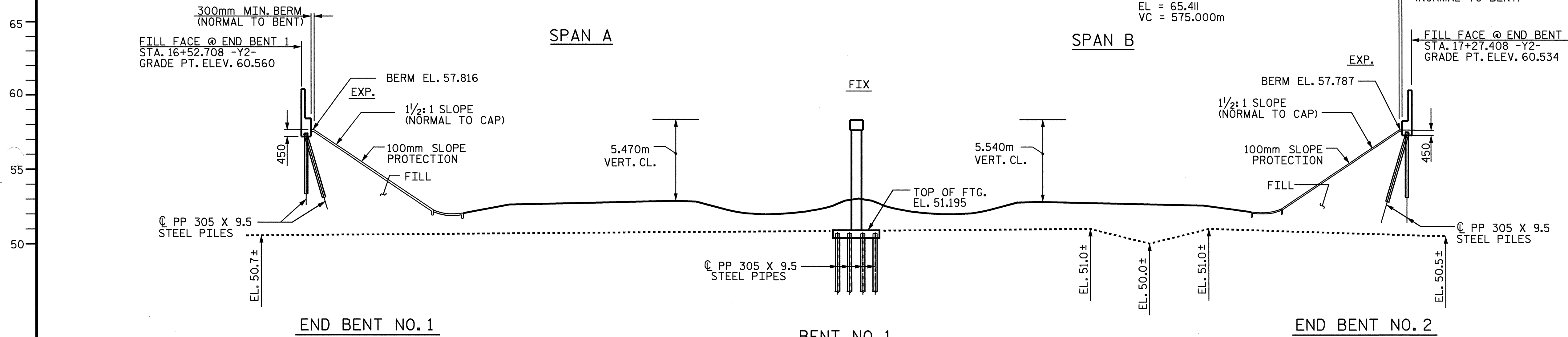


GRADE DATA


3.0417%    -3.6709%  
 PI = 17+13.997 -Y2-  
 EL = 65.411  
 VC = 575.000m

NOTES

FOR NOTES, SEE SHEET 3 OF 3.



PROJECT NO. R-513A  
 ROBESON COUNTY  
 STATION: 68+75.743 -L-  
16+90.208 -Y2-  
 SHEET 1 OF 3      BRIDGE NO. 477



STATE OF NORTH CAROLINA  
 DEPARTMENT OF TRANSPORTATION  
 RALEIGH  
 GENERAL DRAWING  
 BRIDGE ON SR 1166  
 OVER US 74 BYPASS  
 BETWEEN MAXTON  
 AND NC 710

REVISIONS						SHEET NO.	
NO.	BY	DATE	NO.	BY	DATE	S-39	
1			3			TOTAL SHEETS	
2			4			172	

DRAWN BY: N. Q. TRAN    DATE: 1-29-03  
 CHECKED BY: T. A. WALTER    DATE: 2-23-03