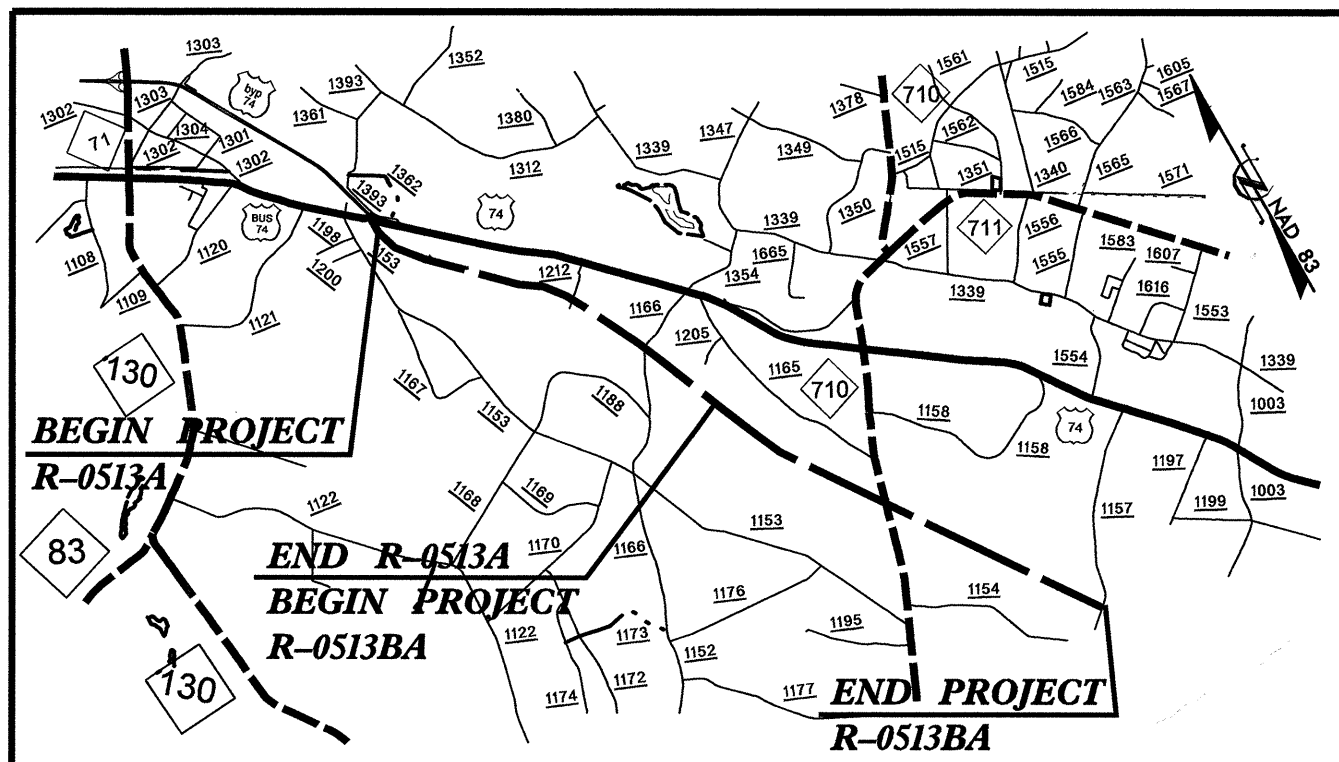


CONTRACT: C200970 TIP PROJECT: R-0513A/R-0513BA



VICINITY MAP

STATE OF NORTH CAROLINA
DIVISION OF HIGHWAYS

**UTILITY CONSTRUCTION PLANS
ROBESON COUNTY**



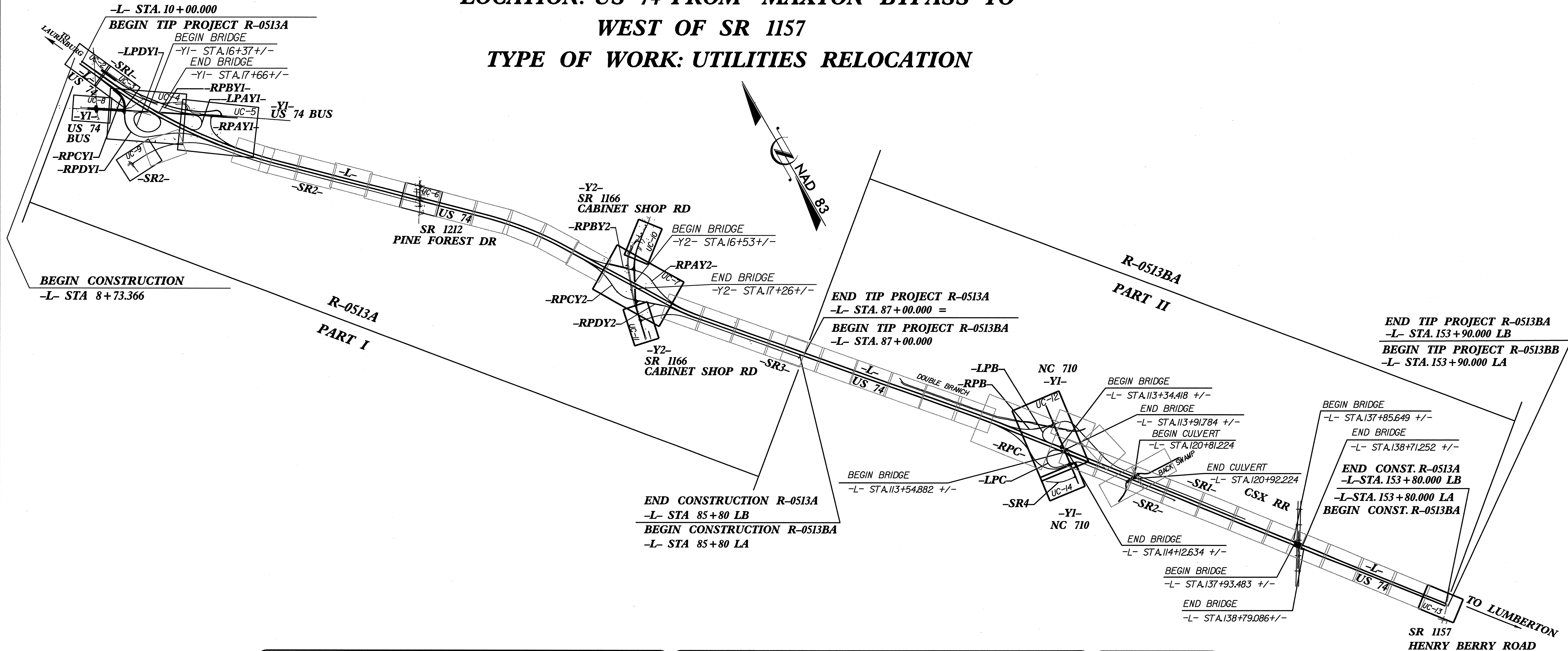
ALL DIMENSIONS IN THESE PLANS ARE IN METERS AND/OR MILLIMETERS UNLESS OTHERWISE SHOWN

T.I.P. NO. R-0513A & BA	SHEET NO. UC-1
---------------------------------------	--------------------------

FINAL DRAWINGS

LOCATION: US 74 FROM MAXTON BYPASS TO WEST OF SR 1157

TYPE OF WORK: UTILITIES RELOCATION



INDEX OF SHEETS

SHEET NO.	DESCRIPTION
UC-1	TITLE SHEET
UC-2 thru UC-14	UTILITY CONSTRUCTION PLAN SHEET(S)
UC-15 thru UC-16	DETAILS SHEET(S)

WATER AND SEWER OWNERS ON PROJECT

- (1) WATER : ROBESON COUNTY PUBLIC WORKS
- (2)
- (3)
- (4)
- (5)


SEAL



Prepared In the Office of:

EARTH TECH

701 Corporate Center Drive, Suite 475
Raleigh, NC 27607
(919) 854-6200 - (919) 854-6259(FAX)



FOR:
**DIVISION OF HIGHWAYS
PROJECT SERVICES
UTILITY SECTION**

1591 MAIL SERVICES CENTER
RALEIGH NC 27699-1591
PHONE (919) 250-4128
FAX (919) 250-4119