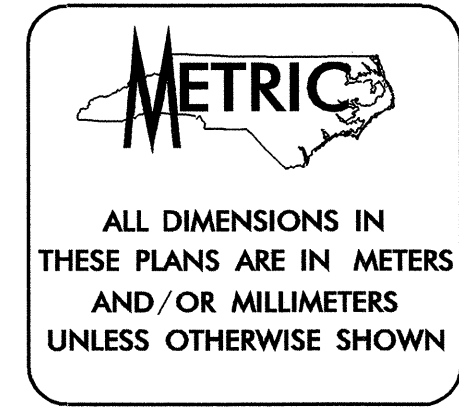


See Sheet 1-A For Index of Sheets
See Sheet 1-B For Conventional Symbols



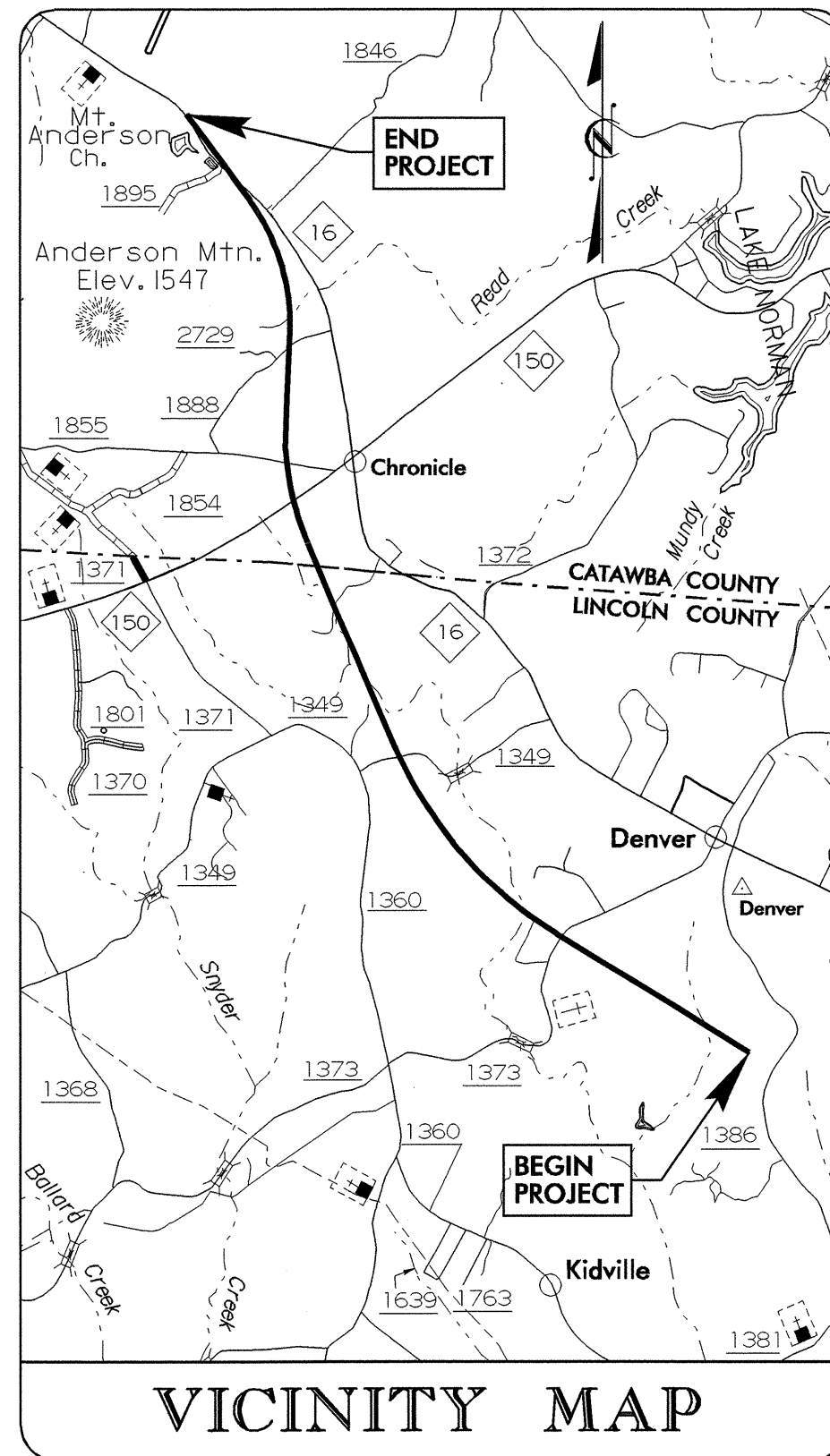
T.I.P. NO.	SHEET NO.
R-2206C	UC-1

STATE OF NORTH CAROLINA
DIVISION OF HIGHWAYS

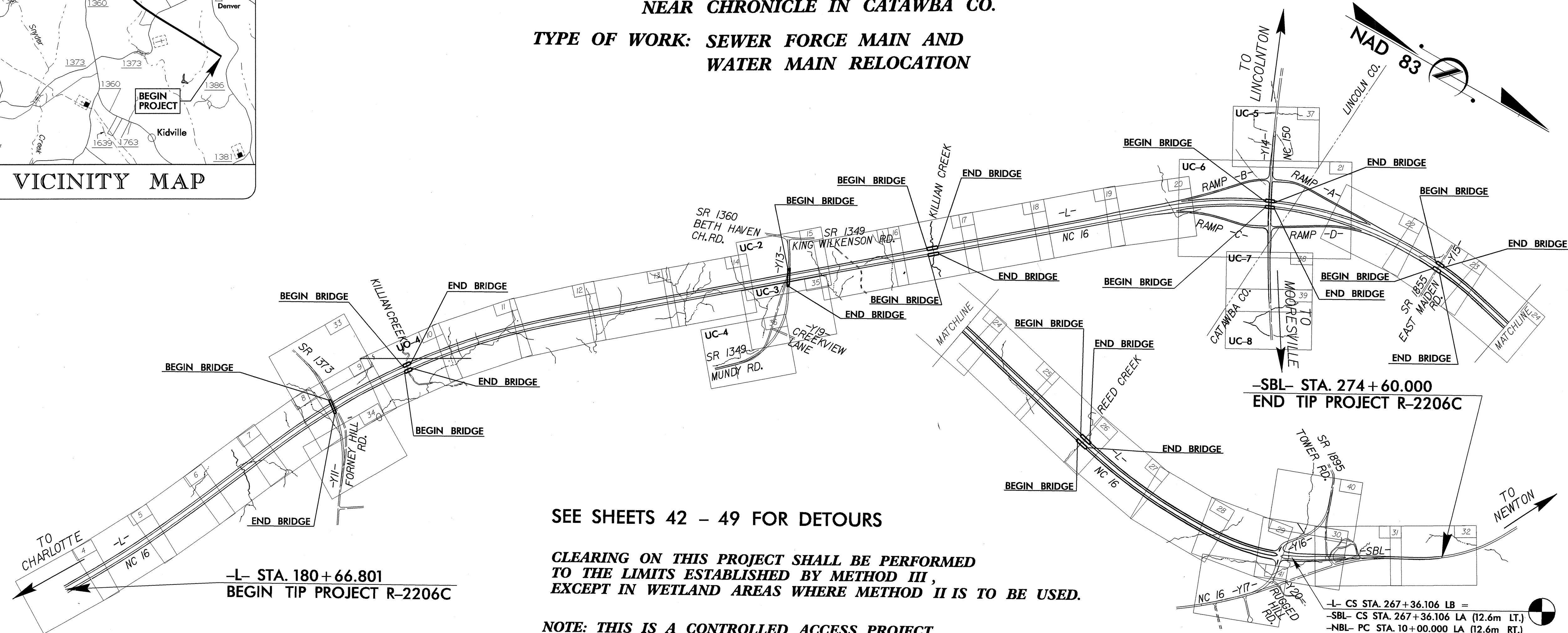
**UTILITY CONSTRUCTION PLANS
LINCOLN & CATAWBA COUNTIES**

LOCATION: NC 16 FROM NORTH OF SR 1386 IN LINCOLN CO. TO NORTH OF SR 1895 NEAR CHRONICLE IN CATAWBA CO.

TYPE OF WORK: SEWER FORCE MAIN AND WATER MAIN RELOCATION



VICINITY MAP

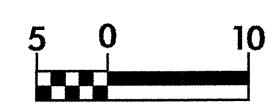


SEE SHEETS 42 - 49 FOR DETOURS

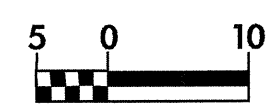
CLEARING ON THIS PROJECT SHALL BE PERFORMED TO THE LIMITS ESTABLISHED BY METHOD III, EXCEPT IN WETLAND AREAS WHERE METHOD II IS TO BE USED.

NOTE: THIS IS A CONTROLLED ACCESS PROJECT WITH ACCESS LIMITED TO INTERCHANGES.

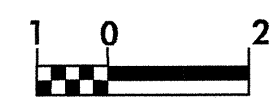
GRAPHIC SCALES



PLANS



PROFILE (HORIZONTAL)



PROFILE (VERTICAL)

INDEX OF SHEETS	
SHEET NO.	DESCRIPTION
UC-1	TITLE SHEET
UC-2 THRU UC-8	UTILITY CONSTRUCTION PLAN SHEETS
UC-9	PROFILE SHEET
UC-10	DETAIL SHEET

WATER AND SEWER OWNERS ON PROJECT	
(1)	LINCOLN COUNTY (WATER AND SEWER)
(2)	LINCOLN COUNTY (FORCE MAIN SEWER)

SEAL

PREPARED IN THE OFFICE OF:
**DIVISION OF HIGHWAYS
DESIGN SERVICES
UTILITY SECTION**

1591 MAIL SERVICES CENTER
RALEIGH NC 27699-1591
PHONE (919) 250-4128
FAX (919) 250-4119

Roger Worthington, P.E. UTILITIES SECTION ENGINEER
Corey Bousquet, P.E. UTILITIES SQUAD LEADER PROJECT ENGINEER
Jamshid Hafshejani UTILITIES PROJECT DESIGNER

TIP: R-2206C

827-001-001-1.dgn 1:11/11/04 1:50:00 PM