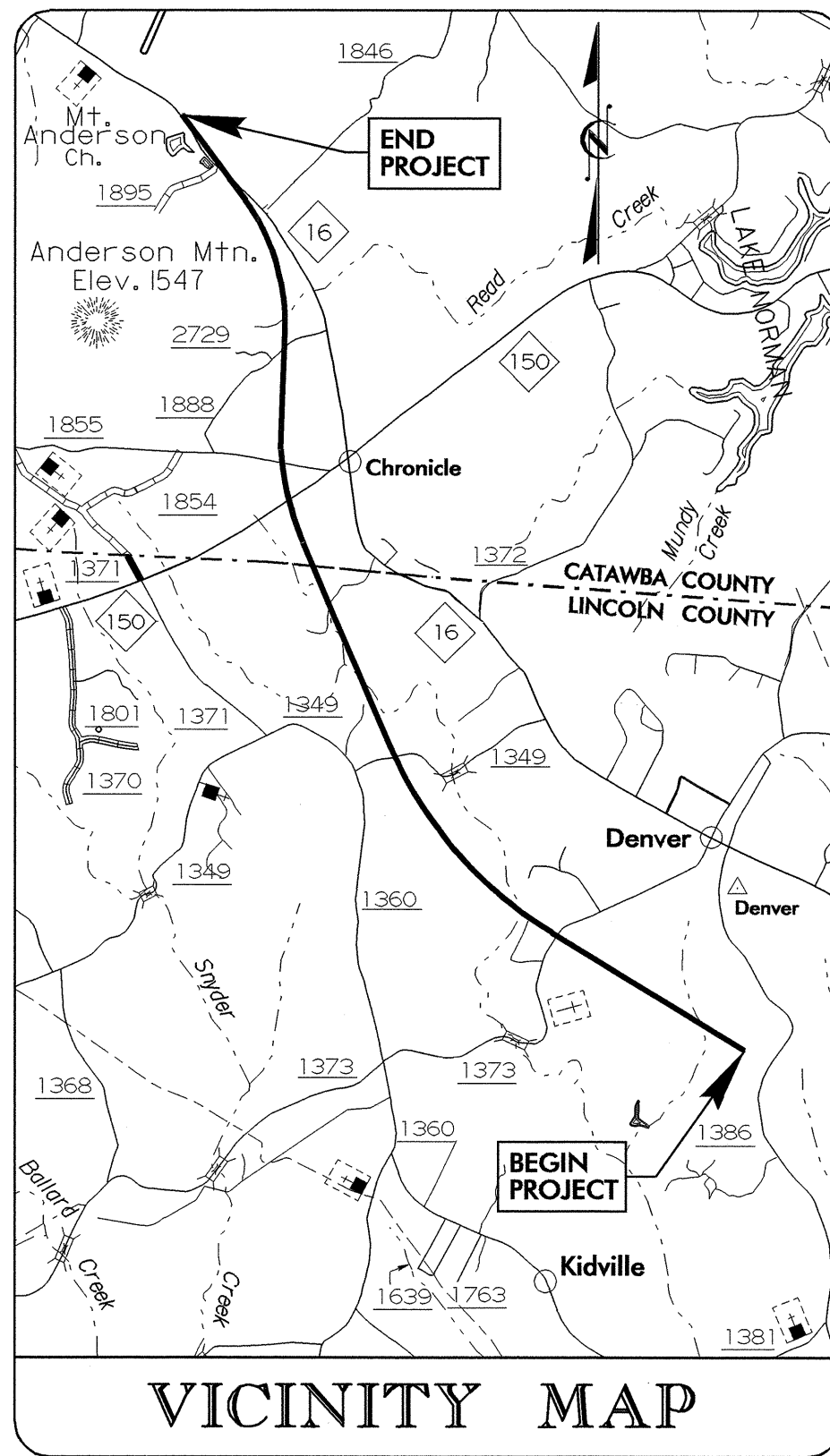


See Sheet 1-A For Index of Sheets
See Sheet 1-B For Conventional Symbols

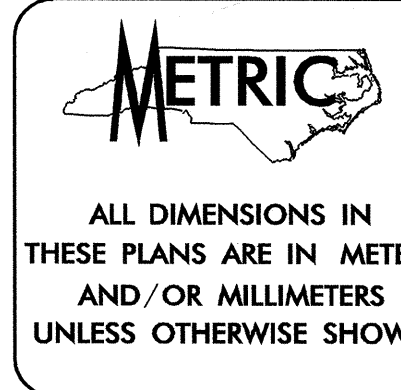


STATE OF NORTH CAROLINA
DIVISION OF HIGHWAYS

**UTILITIES BY OTHERS PLANS
LINCOLN & CATAWBA COUNTIES**

**LOCATION: NC 16 FROM NORTH OF SR 1386 IN
LINCOLN CO. TO NORTH OF SR 1895
NEAR CHRONICLE IN CATAWBA CO.**

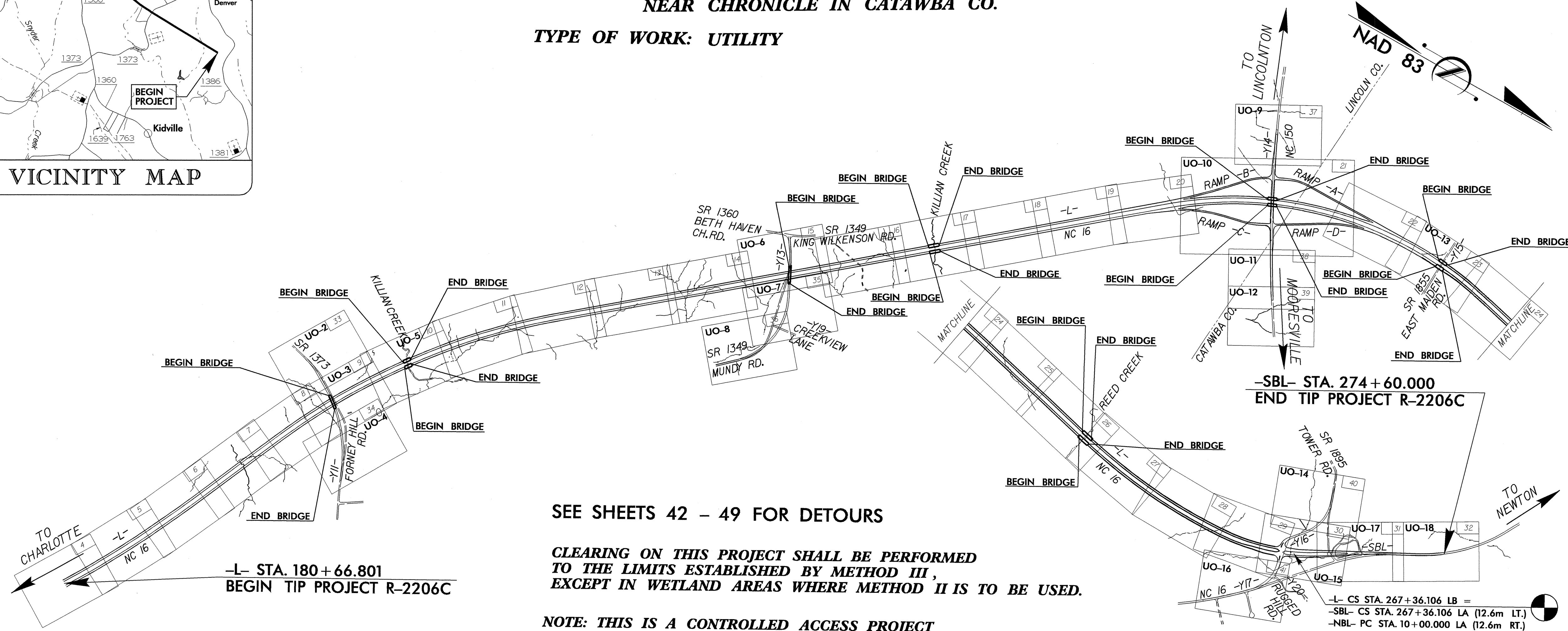
TYPE OF WORK: UTILITY



T.I.P. NO.	SHEET NO.
R-2206C	UO-1

TIP: R-2206C

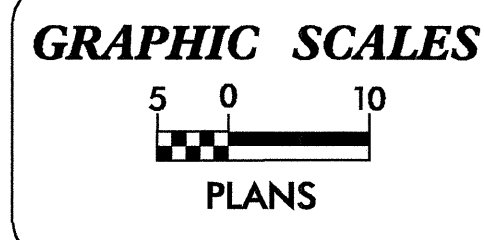
VICINITY MAP



SEE SHEETS 42 - 49 FOR DETOURS

**CLEARING ON THIS PROJECT SHALL BE PERFORMED
TO THE LIMITS ESTABLISHED BY METHOD III,
EXCEPT IN WETLAND AREAS WHERE METHOD II IS TO BE USED.**

**NOTE: THIS IS A CONTROLLED ACCESS PROJECT
WITH ACCESS LIMITED TO INTERCHANGES.**



INDEX OF SHEETS	
SHEET NO.	DESCRIPTION
UO-1	TITLE SHEET
UO-2 THRU UO-19	UTILITIES BY OTHERS PLAN SHEETS

WATER AND SEWER OWNERS ON PROJECT
(1) DUKE POWER
(2) BELLSOUTH TELEPHONE
(3) RUTHERFORD ELECTRIC MEMBERSHIP CORPORATION
(4) CHARTER COMMUNICATIONS
(5) ENERGY UNITED