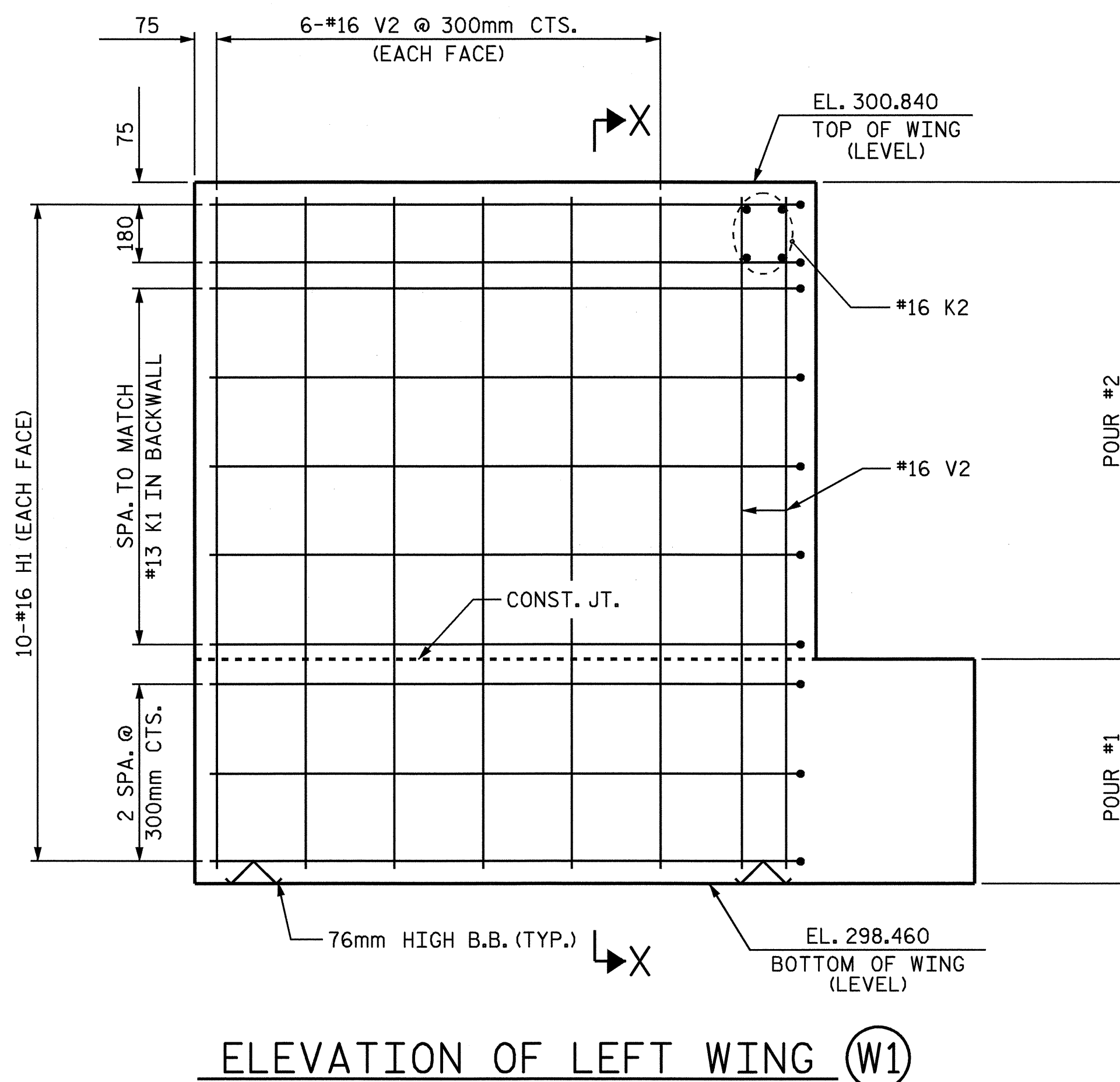
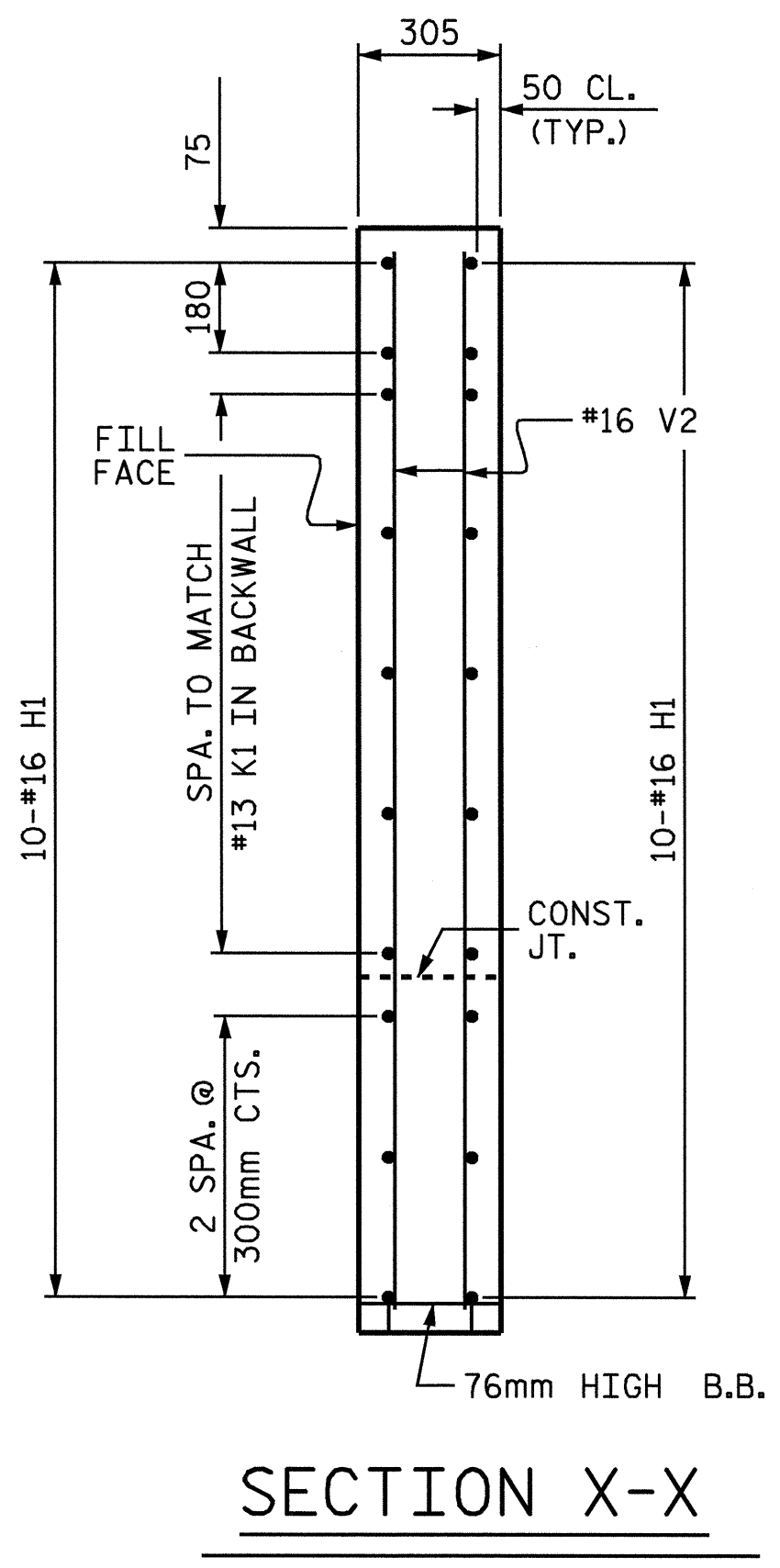


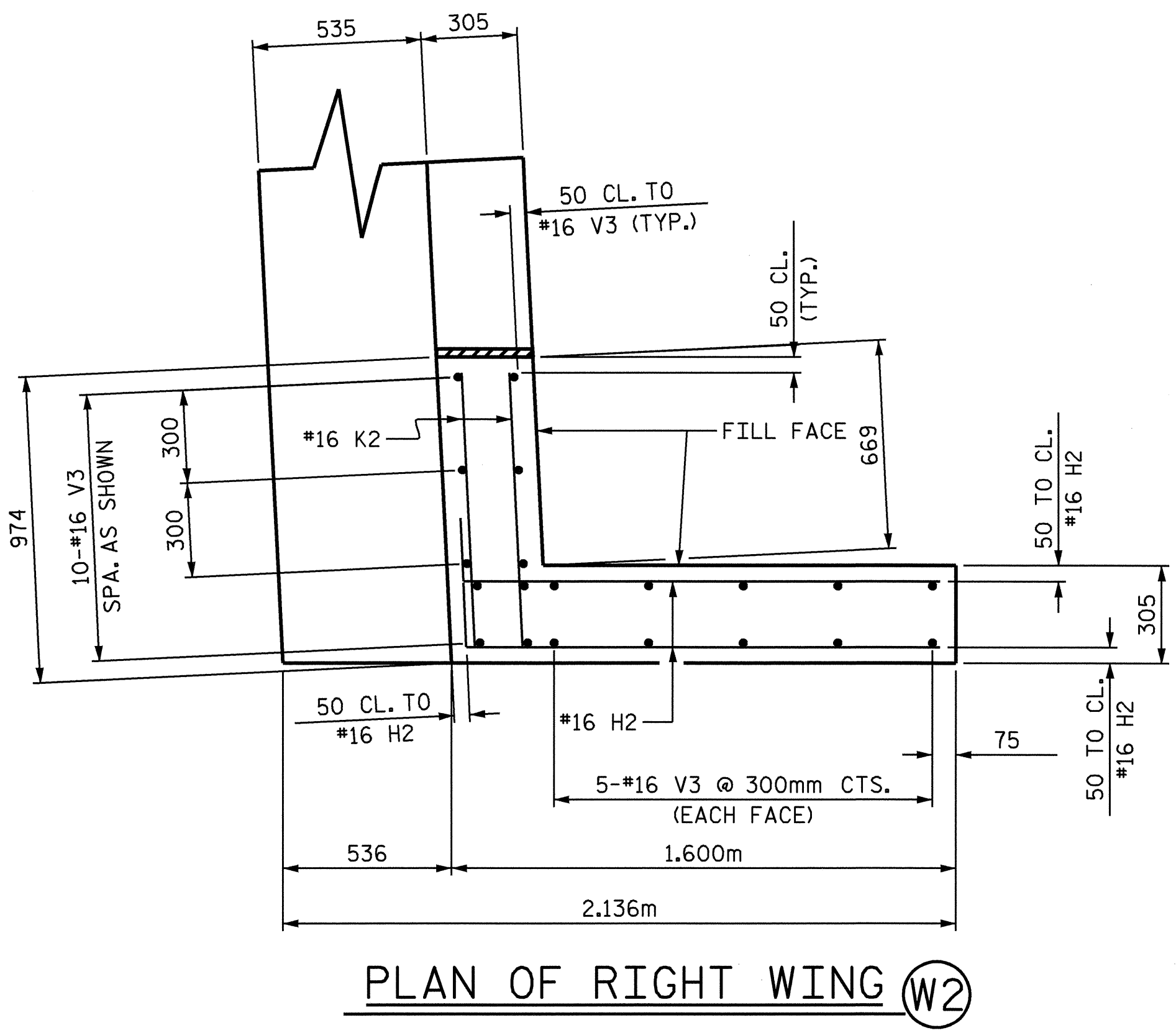
PLAN OF LEFT WING (W1)



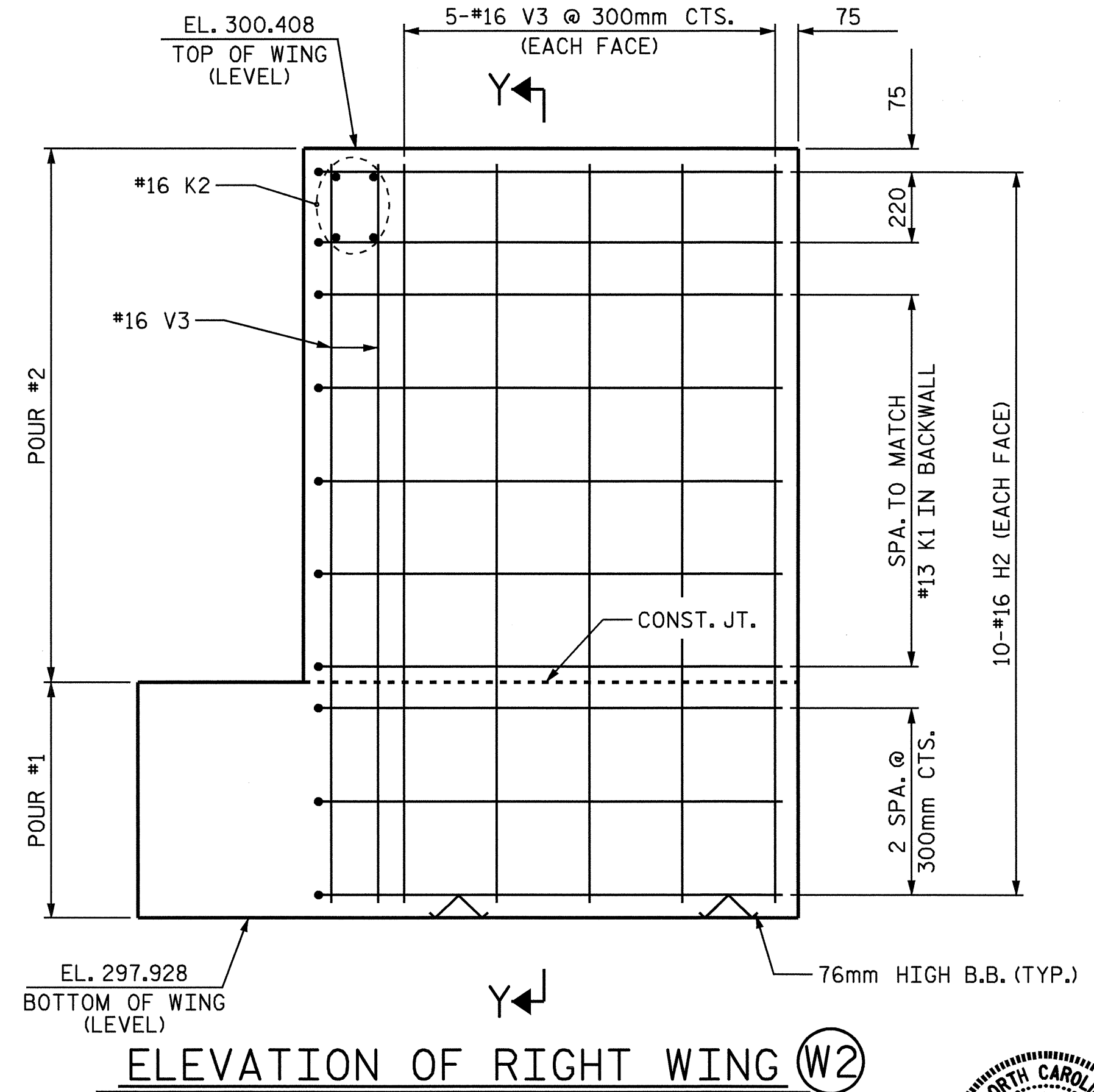
ELEVATION OF LEFT WING (W1)



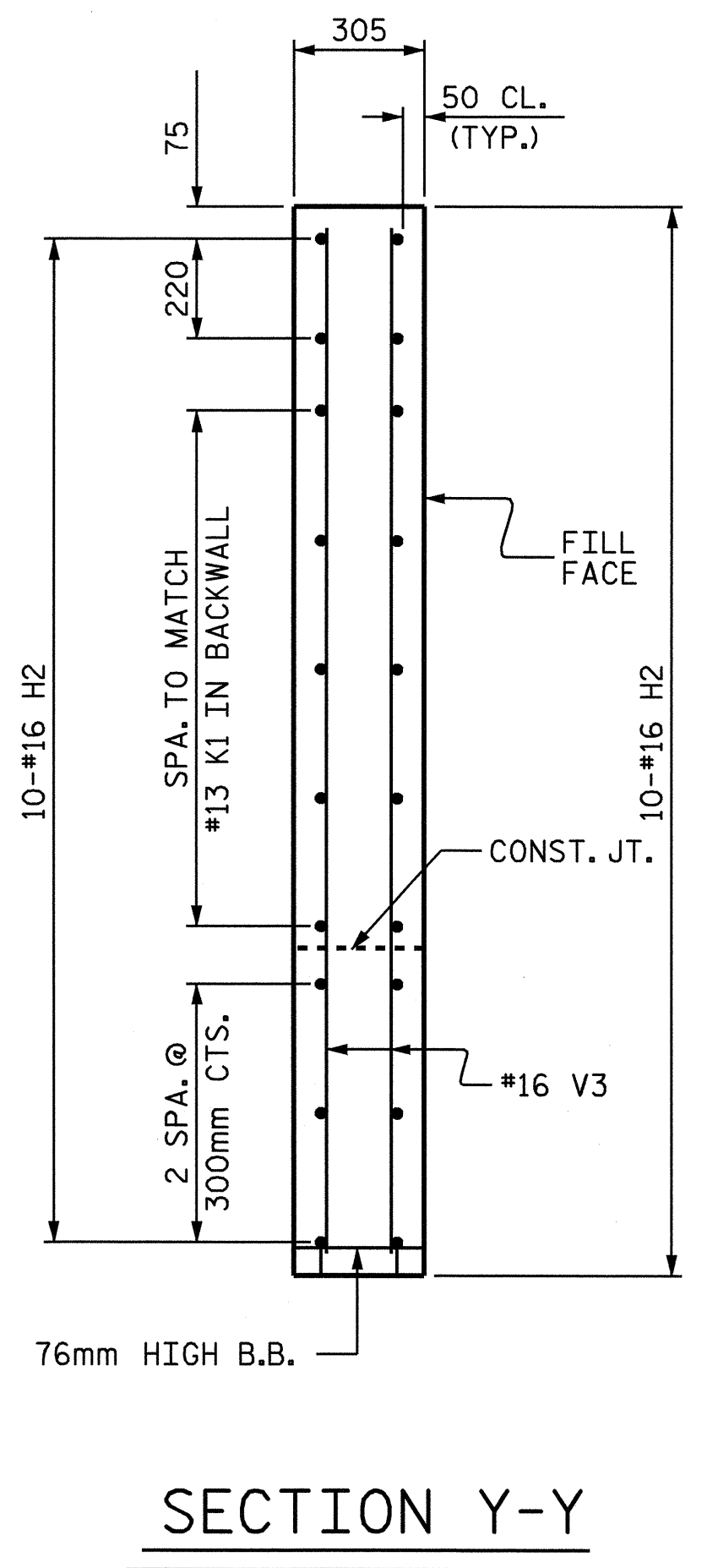
SECTION X-X



PLAN OF RIGHT WING (W2)



ELEVATION OF RIGHT WING (W2)




SECTION Y-Y

PROJECT NO. R-2206C
 LINCOLN-CATAWBA COUNTY
 STATION: 245+91.502 -L-

SHEET 2 OF 3

STATE OF NORTH CAROLINA
 DEPARTMENT OF TRANSPORTATION
 RALEIGH
 SUBSTRUCTURE
 END BENT #2
 LEFT LANE



REVISIONS						SHEET NO.
NO.	BY:	DATE:	NO.	BY:	DATE:	TOTAL SHEETS
1			3			3-271
2			4			374

DRAWN BY: ZION J. RORIE DATE: 6/22/04
 CHECKED BY: M. RORIE DATE: 7/6/04