


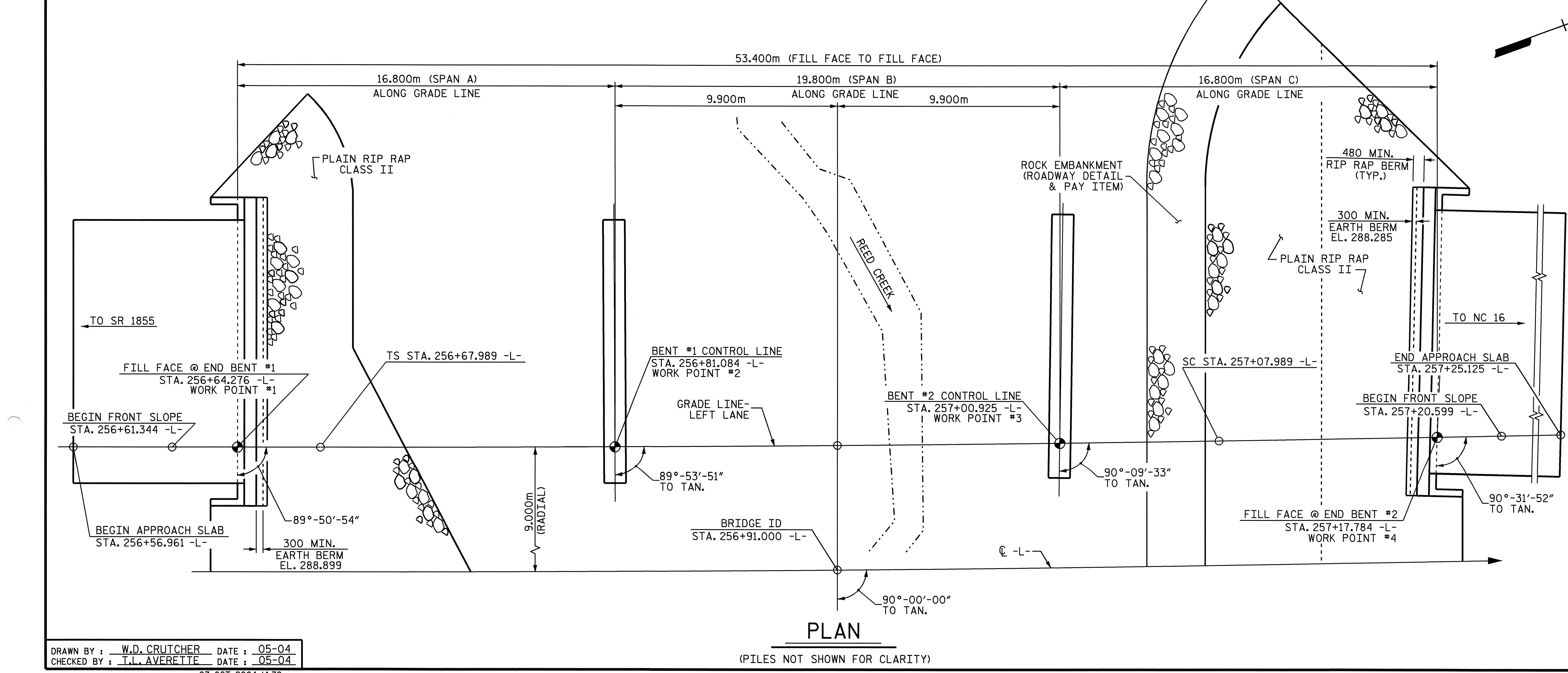


HORIZ. CURVE DATA -L-

PIs Sta 256+94.656	PI Sta 260+42.049
Os = 0° 27' 30.1"	D = 15° 13' 19.3" (LT)
Ls = 40.000	L = 664.186
LT = 26.667	T = 334.060
ST = 13.333	R = 2,500.000
	e = 0.02



PROJECT NO. **R-2206C**
 LINCOLN/CATAWBA COUNTY
 STATION: **256+91.000 -L-**

SHEET 1 OF 4 BRIDGE NO. 370

STATE OF NORTH CAROLINA
 DEPARTMENT OF TRANSPORTATION
 RALEIGH

GENERAL DRAWING
 FOR BRIDGE ON NC 16 OVER
 REED CREEK BETWEEN SR 1855
 AND NC 16

LEFT LANE

REVISIONS						SHEET NO.
NO.	BY:	DATE:	NO.	BY:	DATE:	
1			3			TOTAL SHEETS
2			4			374

DRAWN BY: W.D. CRUTCHER DATE: 05-04
 CHECKED BY: J.L. AVERETTE DATE: 05-04