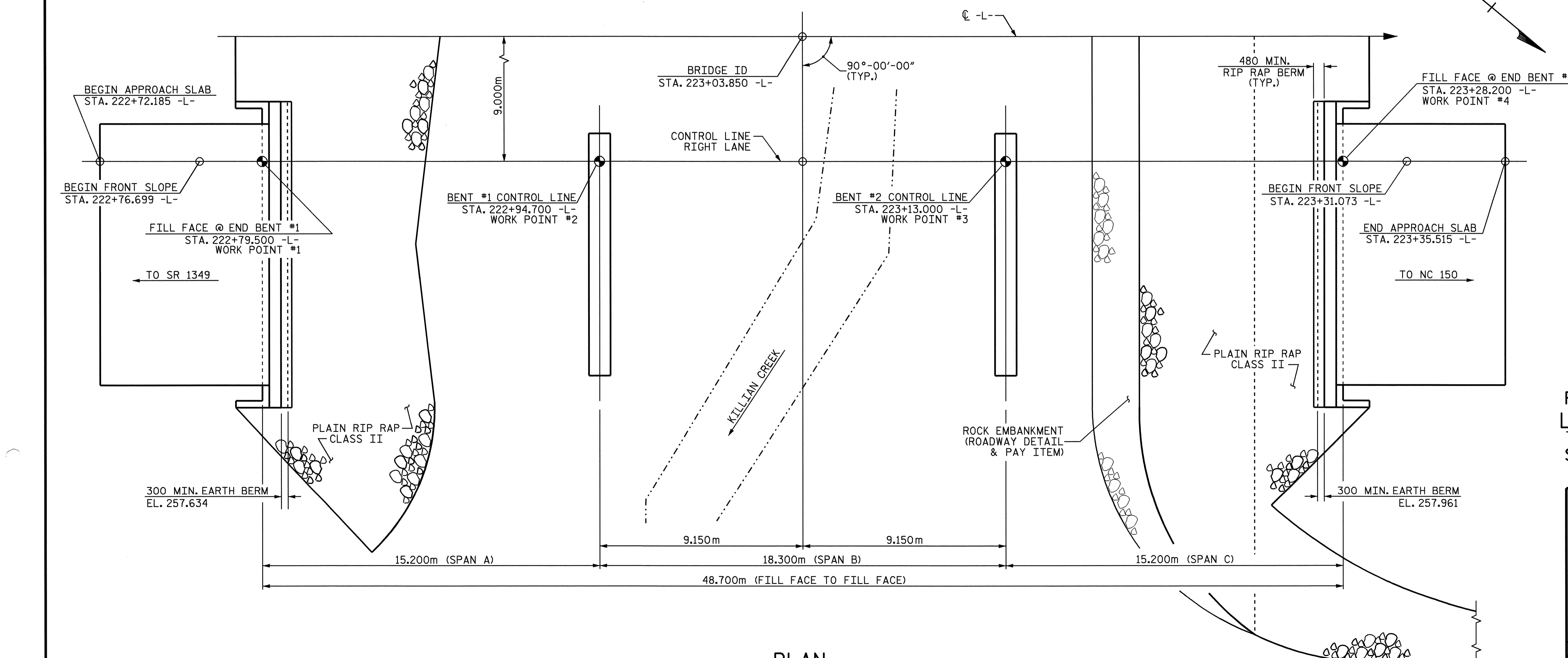


SECTION ALONG CONTROL LINE-RIGHT LANE






PLAN

(PILES NOT SHOWN FOR CLARITY)

DRAWN BY : W.D. CRUTCHER DATE : 05-04
 CHECKED BY : T.L. AVERETTE DATE : 05-04

07-OCT-2004 14:31
 W:\squad\2206c\Final Plans\Str. 10\2206C_SD_GD_10.dgn



PROJECT NO. R-2206C
 LINCOLN/CATAWBA COUNTY
 STATION: 223+03.850 -L-

SHEET 1 OF 3 BRIDGE NO. 297

STATE OF NORTH CAROLINA
 DEPARTMENT OF TRANSPORTATION
 RALEIGH

GENERAL DRAWING
 FOR BRIDGE ON NC 16 OVER
 KILLIAN CREEK BETWEEN SR 1349
 AND NC 150
 RIGHT LANE

REVISIONS						SHEET NO. 5-105
NO.	BY:	DATE:	NO.	BY:	DATE:	
1			3			TOTAL SHEETS 374
2			4			