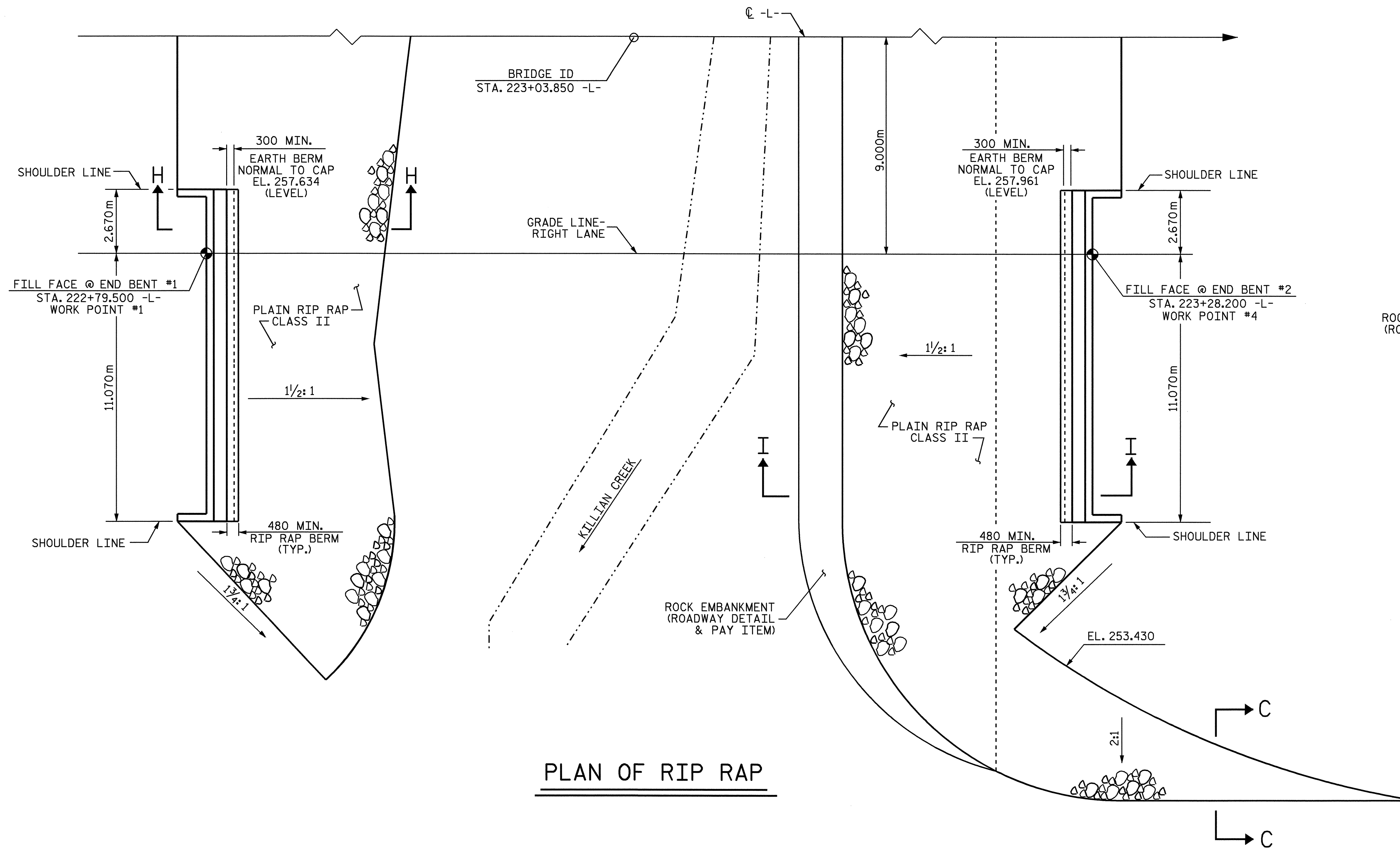
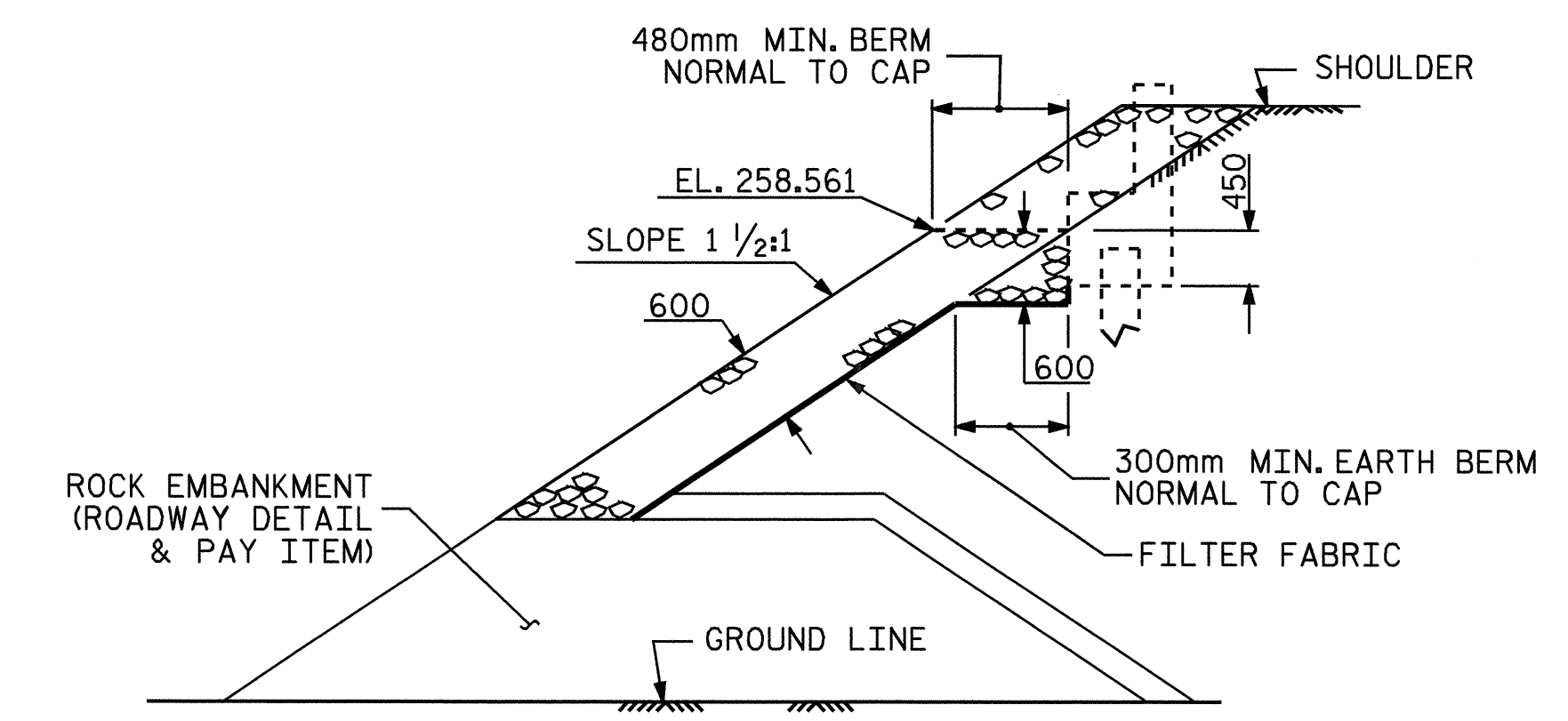


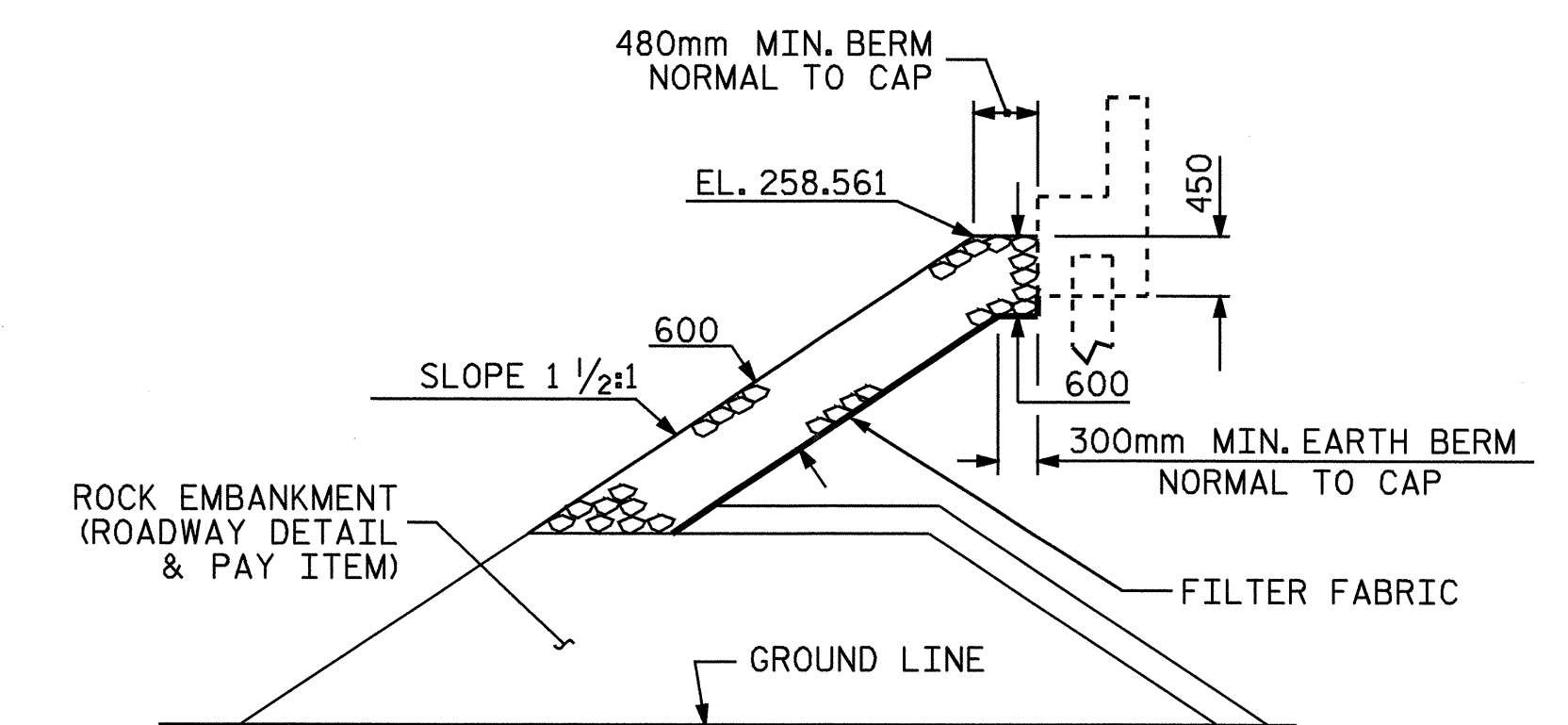
ESTIMATED QUANTITIES		
BRIDGE @ STA. 223+03.850-L- (RIGHT LANE)	PLAIN RIP RAP CLASS II	FILTER FABRIC FOR DRAINAGE
	METRIC TON	SQUARE METERS
END BENT 1	260	265
END BENT 2	549	560



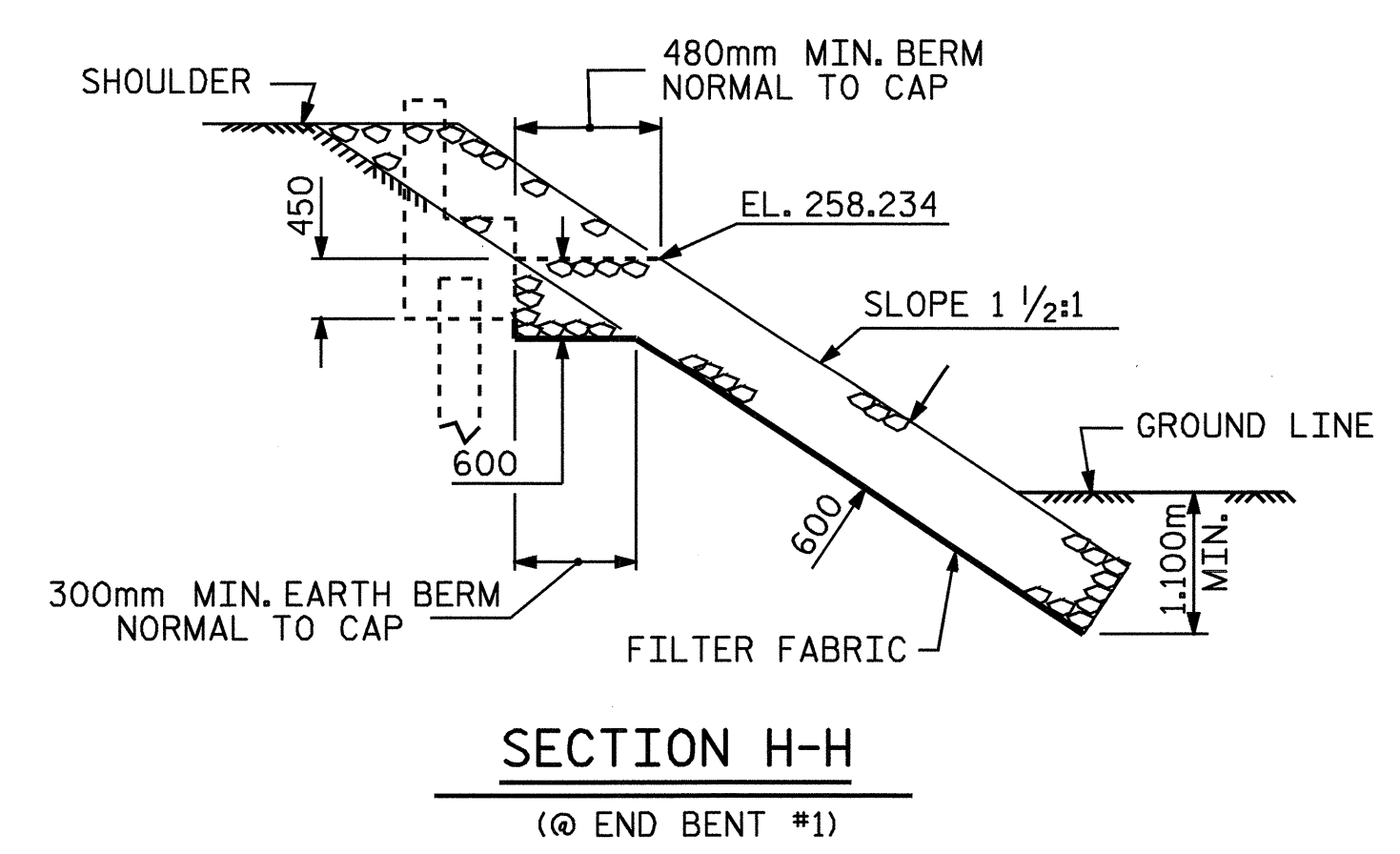
PLAN OF RIP RAP



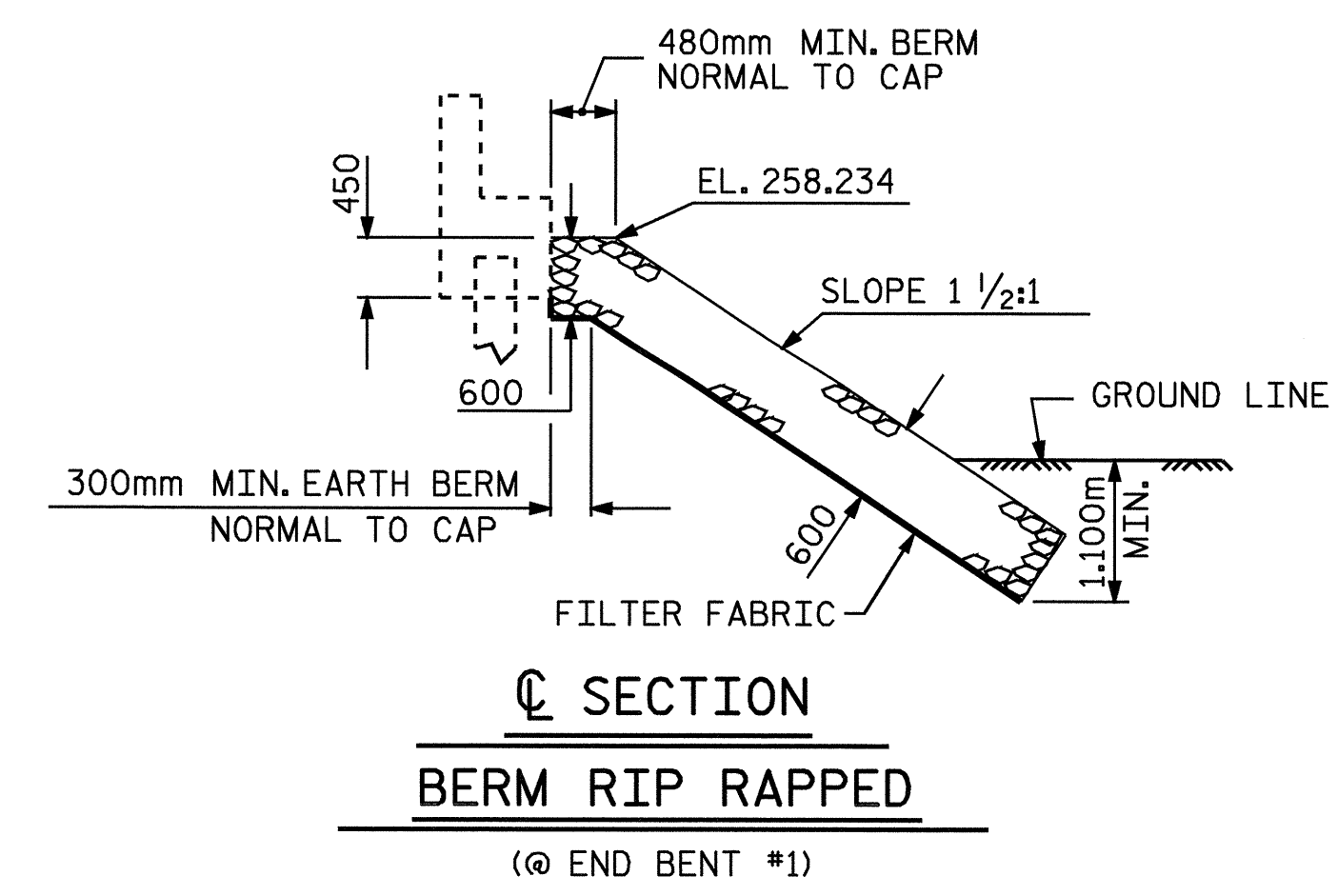
SECTION I-I
(@ END BENT #2)



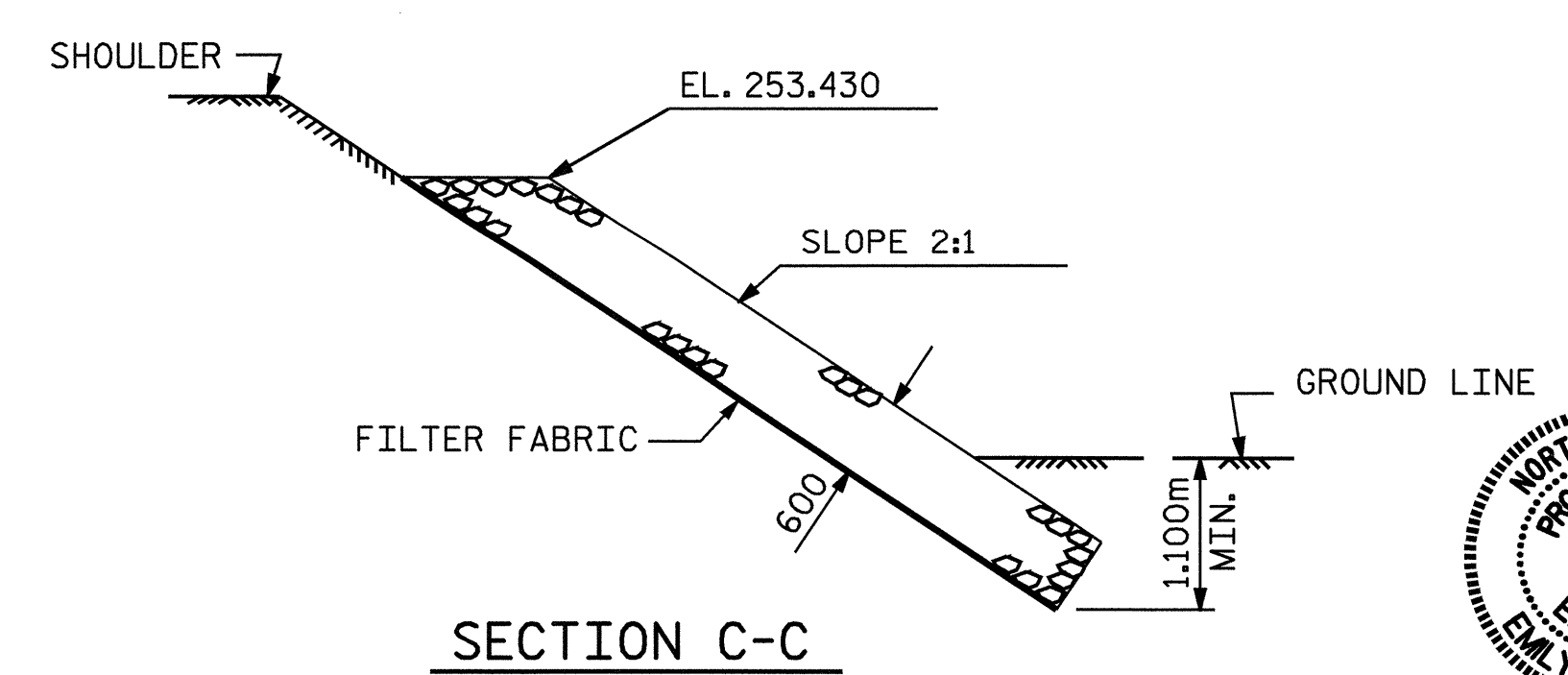
SECTION C-C
BERM RIP RAPPED
(@ END BENT #2)



SECTION H-H
(@ END BENT #1)




SECTION C-C
BERM RIP RAPPED
(@ END BENT #1)



SECTION C-C

PROJECT NO. R-2206C
 LINCOLN-CATAWBA COUNTY
 STATION: 223+03.850 -L-



STATE OF NORTH CAROLINA DEPARTMENT OF TRANSPORTATION RALEIGH					
RIP RAP DETAILS RIGHT LANE					
REVISIONS					
NO.	BY:	DATE:	NO.	BY:	DATE:
1			3		
2			4		

SHEET NO.
S-191
TOTAL SHEETS
374

DRAWN BY: C. MILLER DATE: 11-03
 CHECKED BY: I.L. AVERETTE DATE: 04-04