

9/09/98

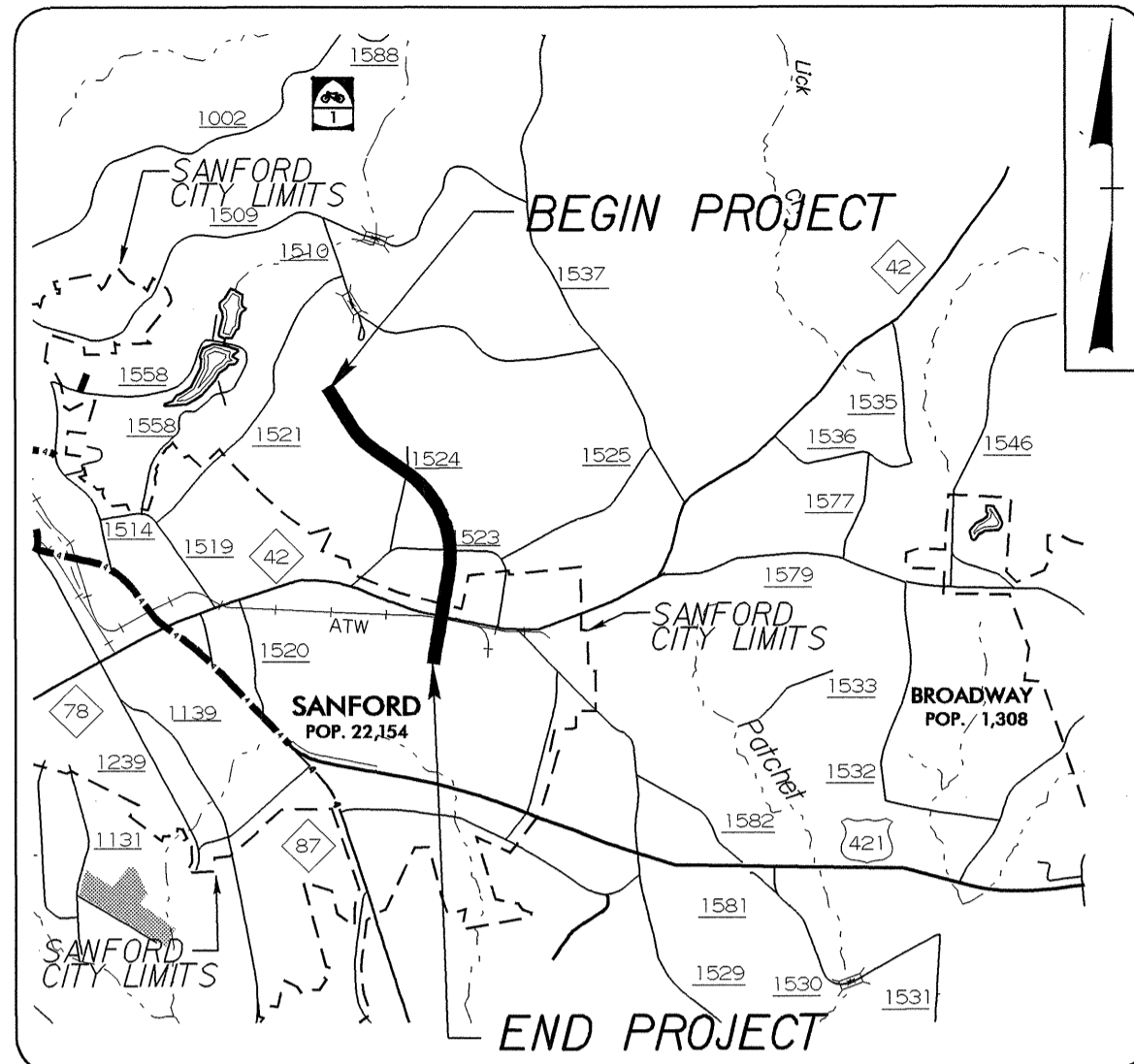
See Sheet 1-B For Symbology Sheet

T.I.P. NO.	SHEET NO.
R-2417BB	UC-1

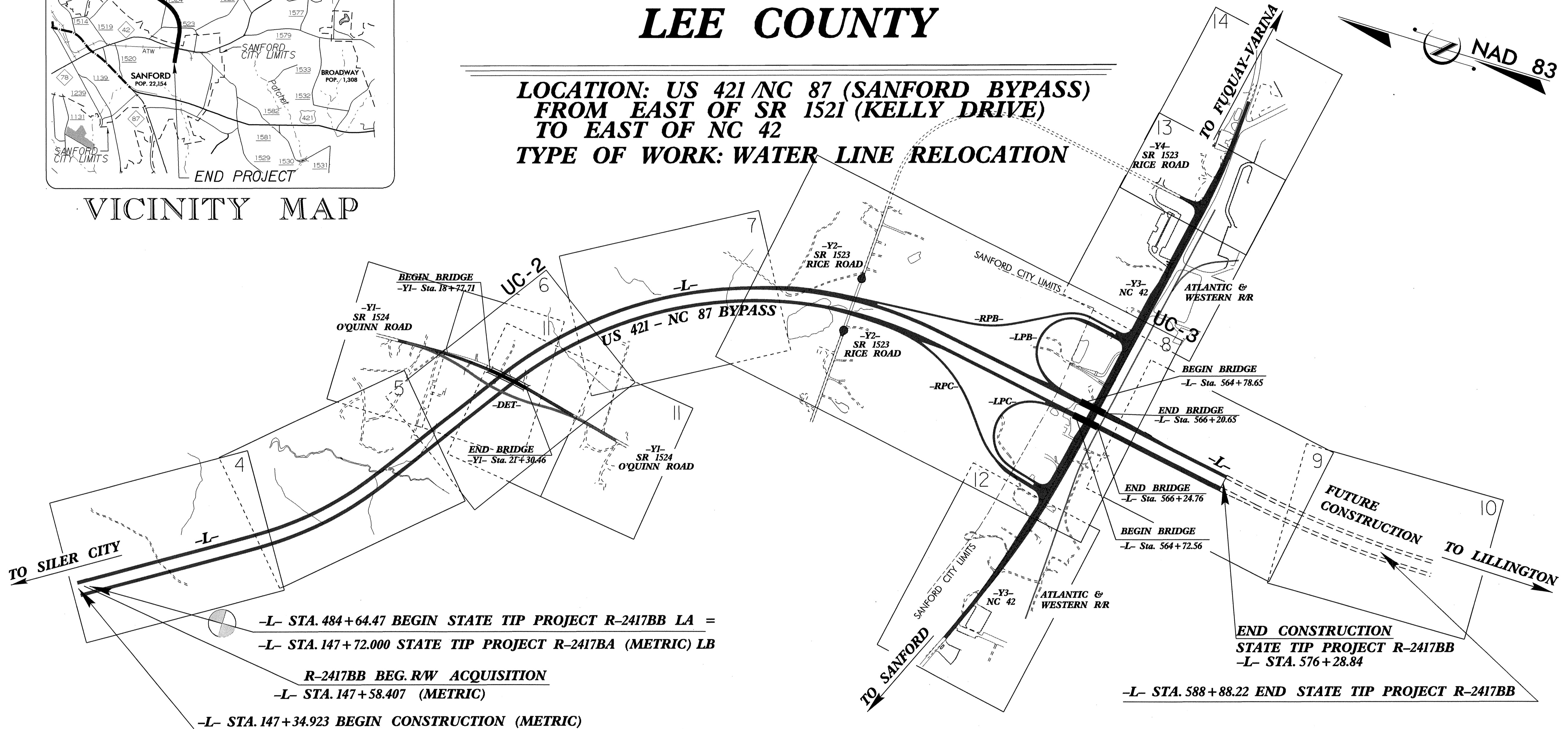
STATE OF NORTH CAROLINA
DIVISION OF HIGHWAYS

**UTILITY CONSTRUCTION PLANS
LEE COUNTY**

**LOCATION: US 421 NC 87 (SANFORD BYPASS)
FROM EAST OF SR 1521 (KELLY DRIVE)
TO EAST OF NC 42
TYPE OF WORK: WATER LINE RELOCATION**



VICINITY MAP



TIP: R-2417BB


-L- STA. 484+64.47 BEGIN STATE TIP PROJECT R-2417BB LA =
-L- STA. 147+72.000 STATE TIP PROJECT R-2417BA (METRIC) LB
R-2417BB BEG. RW ACQUISITION
-L- STA. 147+58.407 (METRIC)
-L- STA. 147+34.923 BEGIN CONSTRUCTION (METRIC)

END BRIDGE
-L- Sta. 566+20.65
END BRIDGE
-L- Sta. 566+24.76
BEGIN BRIDGE
-L- Sta. 564+72.56
END CONSTRUCTION
STATE TIP PROJECT R-2417BB
-L- STA. 576+28.84
-L- STA. 588+88.22 END STATE TIP PROJECT R-2417BB

INDEX OF SHEETS	
SHEET NO.	DESCRIPTION
UC-1	TITLE SHEET
UC-2 AND UC-3	UTILITY CONSTRUCTION PLAN SHEETS
UC-4	UTILITY CONSTRUCTION PROFILE SHEET.

WATER AND SEWER OWNERS ON PROJECT

(1) WATER (LEE COUNTY)
(2) SANITARY SEWER N/A



PREPARED IN THE OFFICE OF:
**DIVISION OF HIGHWAYS
DESIGN SERVICES
UTILITY SECTION**

1591 MAIL SERVICES CENTER
RALEIGH, NC 27699-1591
PHONE (919) 259-4128
FAX (919) 259-4119

Roger Worthington, P.E. UTILITIES SECTION ENGINEER
Greg Stevens, P.E. UTILITIES SQUAD LEADER PROJECT ENGINEER
Ali Kouchehi UTILITIES PROJECT DESIGNER