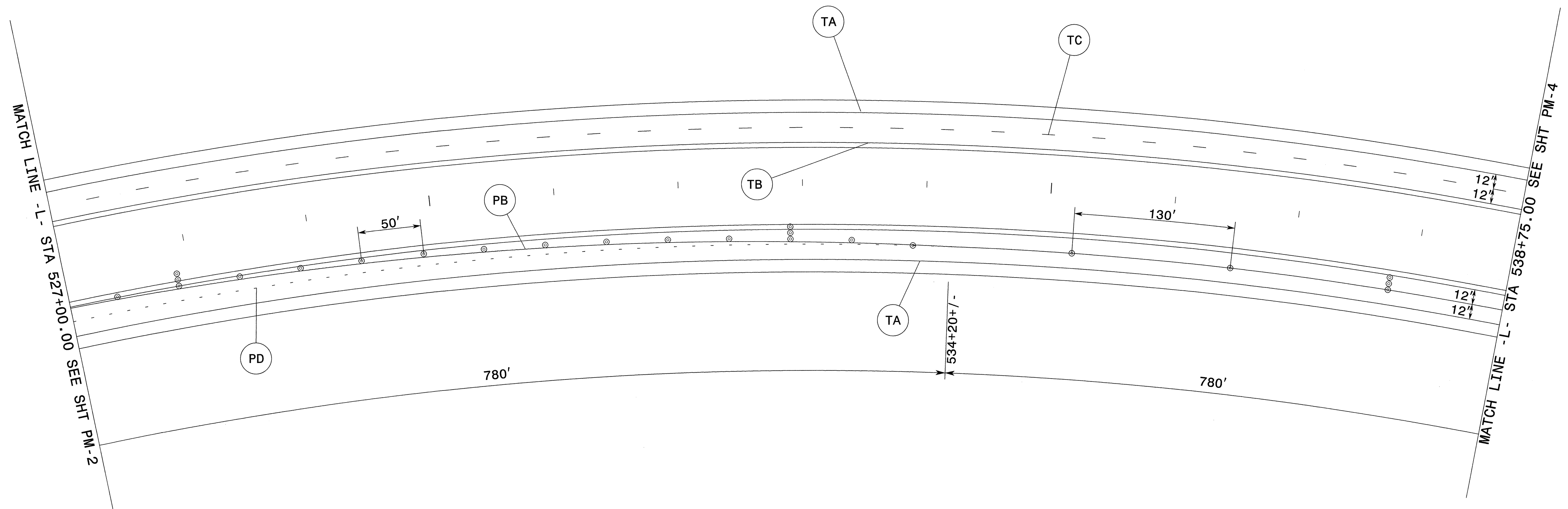


530


535



**NOTES**

1. PLACE SETS OF THREE TUBULAR MARKERS PERPENDICULAR TO THE EDGE OF THE TRAVELWAY ON 500' MAX. SPACING.
2. TUBULAR MARKERS ON THIS DRAWING ARE "TRAFFIC CONTROL DEVICES TO REMAIN ON PROJECT" AS PER SPECIAL PROVISION.

15-JUL-2004 10:22  
 R:\P\offg\1\offg\fig\Control\TCP\R-2417BB.tcp.pm3.dgn  
 BMay AT WETHERILL-BOB




APPROVED: *Bob A. May* DATE: 7.23.04



**FINAL PAVEMENT MARKING PLAN**

SCALE: NONE  
 DATE:  
 DWG. BY:  
 DESIGN BY:  
 REVIEWED BY:



REVISIONS	

CADD FILE