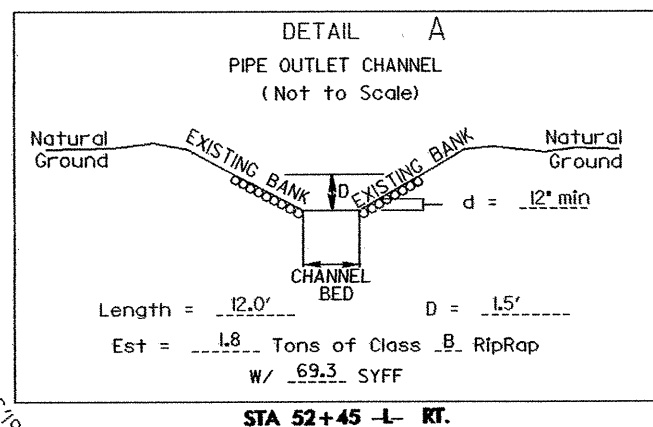


PROJECT REFERENCE NO.	SHEET NO.
R-2904	EC-6/CONST.7
RW SHEET NO.	
ROADWAY DESIGN ENGINEER	HYDRAULICS ENGINEER

NOTE:
PLACE TEMPORARY ROCK SEDIMENT DAMS TYPE- B
AND TEMPORARY ROCK SILT CHECKS TYPE-A AT
DRAINAGE OUTLETS.

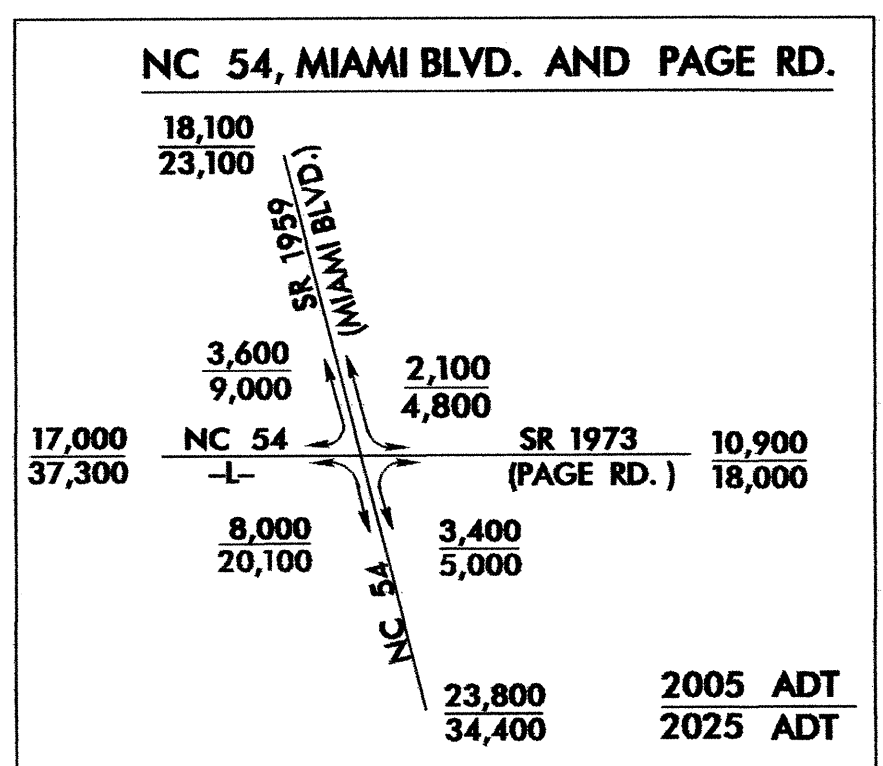


NAD 83

CLEARING AND GRUBBING
EROSION CONTROL FOR
CONSTRUCTION SHEET 7

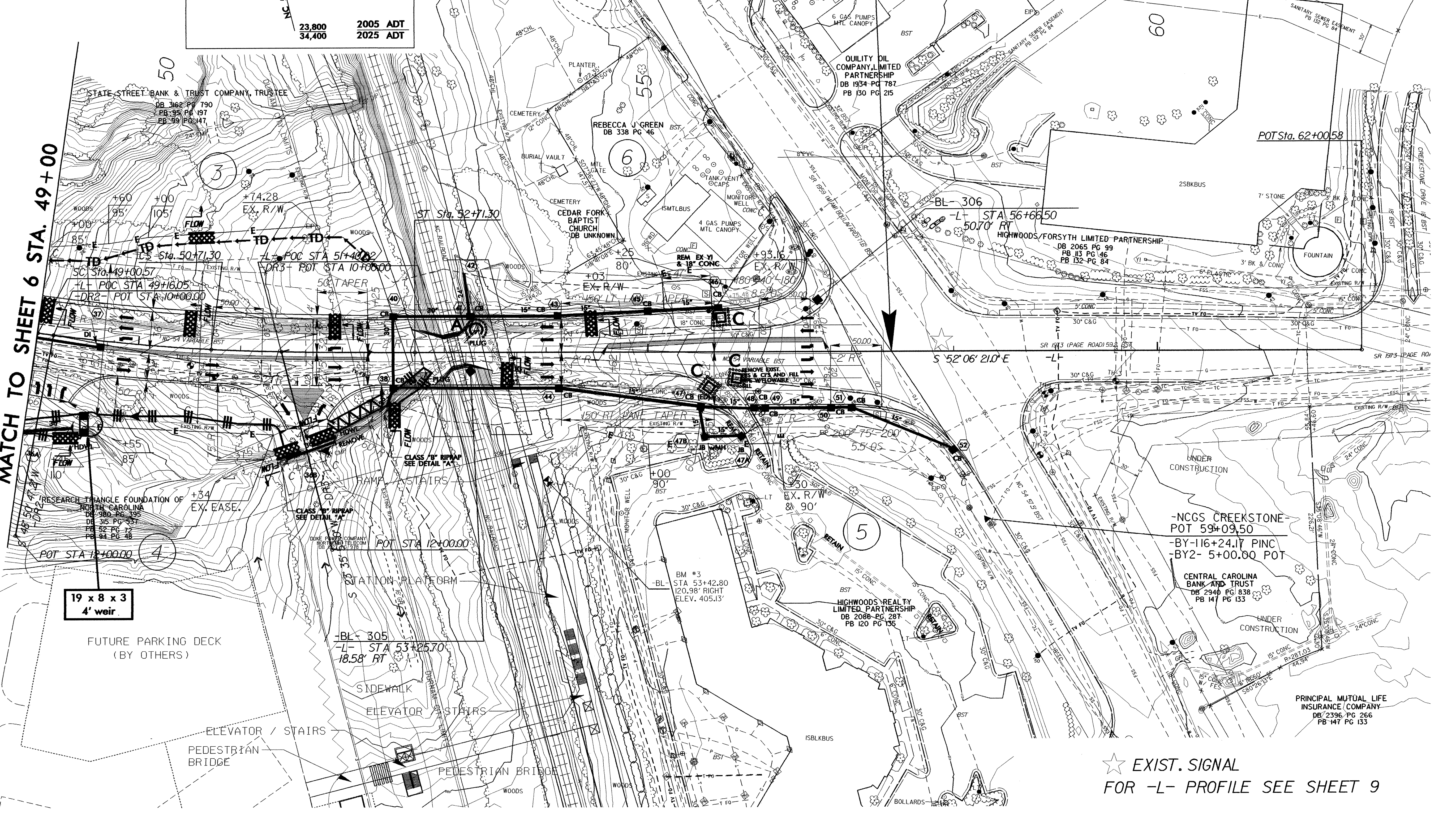
-L-
Pls Sta 48+33.92 Δ = 5'08" 54.3" (LT) Fs = 3'00" 56.0"
Fs = 3'00" 56.0" D = 3'00" 56.0"
Ls = 200.00 L = 170.73 LT = 133.35
LT = 133.35 T = 85.42 ST = 66.68
ST = 66.68 R = 1,900.00 SE = 0.04

NOTE: EXIST. RR BRIDGE MAY
STILL HAVE FOUNDATION IN
PLACE UNDER EXIST. ROAD.



STA. 57+38.87 -L- END STATE PROJECT R-2904

MATCH TO SHEET 6 STA. 49+00



☆ EXIST. SIGNAL
FOR -L- PROFILE SEE SHEET 9