

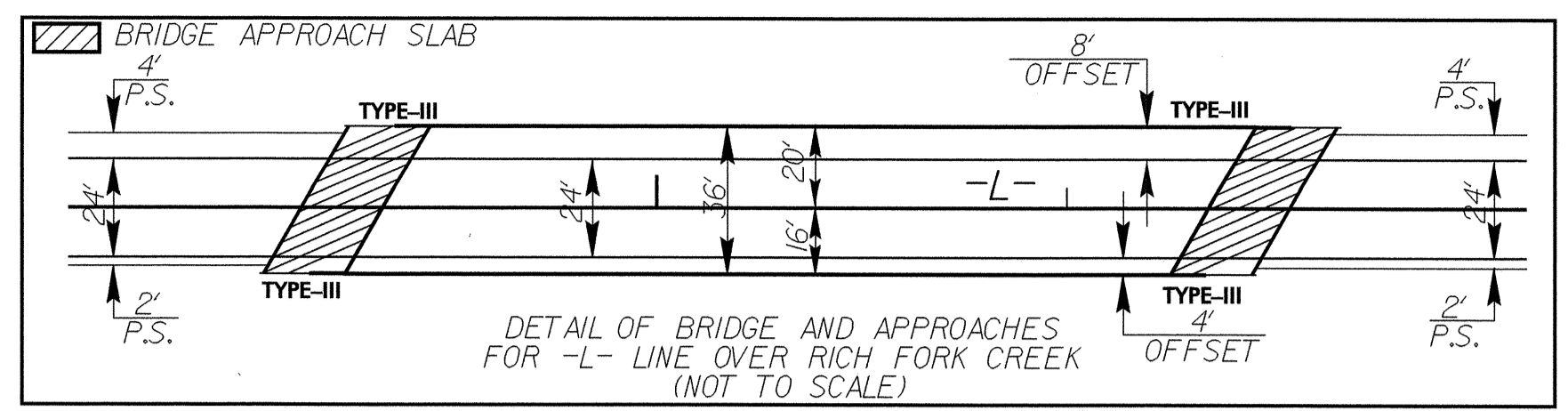
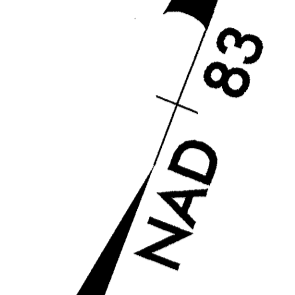


8/17/99

PROJECT REFERENCE NO. B-4096		SHEET NO. 4	
RW SHEET NO.			
ROADWAY DESIGN ENGINEER		HYDRAULICS ENGINEER	
 GREGORY E. BREW 8-27-04		 GREGORY E. BREW 8-27-04	



NOTE: THERE IS CONCRETE PAVEMENT LAYER UNDER THE EXISTING ASPHALT PAVEMENT. PAVEMENT REMOVAL FOR BOTH THE ASPHALT AND THE CONCRETE PAVEMENT WILL BE PAID FOR AT CONTRACT LUMP SUM PRICE FOR GRADING.



SEE SHEETS 4-A & 4-B FOR DETOUR
SEE SHEET 5 FOR PROFILE

SEE SHEETS S-1 THRU S-30
FOR STRUCTURE PLANS

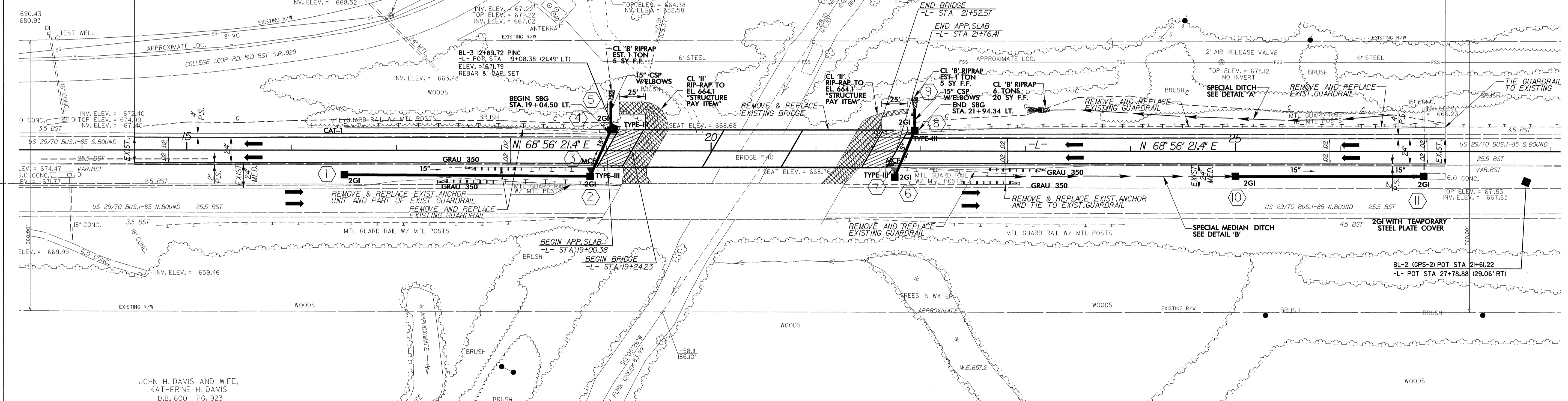
DAVIDSON COUNTY COMMUNITY COLLEGE
D.B. 415 PG. 66

JOHN H. DAVIS AND WIFE,
KATHERINE H. DAVIS
D.B. 600 PG. 923

SHERMAN A. YEARGAN, JR., TRUSTEE
UNDER THE WILL OF R. WALKER
MARTIN, DECEASED, FOR THE BENEFIT
OF MARY ALLISON BAILEY
D.B. 682 PG. 526

-L- POT STA 14+50
BEGIN TIP PROJECT B-4096

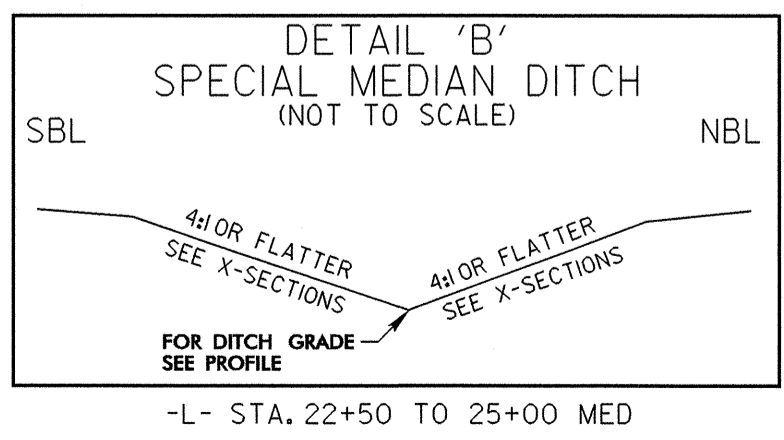
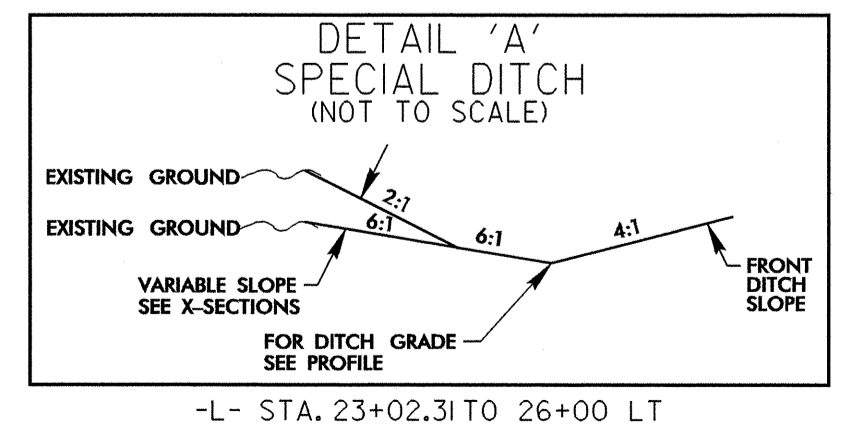
-L- POT STA 27+00
END TIP PROJECT B-4096



NOTE: BEGIN CONSTRUCTION AT -L- STA. 10+00
NOTE: END CONSTRUCTION AT -L- STA. 30+00

NOTE: 'MCF' DENOTES MODIFIED CONCRETE FLUME
NOTE: 'SBG' DENOTES SHOULDER BERM GUTTER

TALMADGE RUSSELL HINKLE FISHER AND EDGAR BRUCE HINKLE, JR.,
DB.598 PG.304



DATUM DESCRIPTION
THE LOCALIZED COORDINATE SYSTEM DEVELOPED FOR THIS PROJECT IS BASED ON THE STATE PLANE COORDINATES ESTABLISHED BY NCDOT FOR MONUMENT "B4096-1" WITH NAD 83 STATE PLANE GRID COORDINATES OF NORTHING: 771622988(1) EASTING: 1650577.230(1) THE AVERAGE COMBINED GRID FACTOR USED ON THIS PROJECT (GROUND TO GRID) IS: 0.99990194 THE N.C. LAMBERT GRID BEARING AND LOCALIZED HORIZONTAL GROUND DISTANCE FROM "B4096-1" TO -L- STATION 14+50 IS N 64°56'31.50" E 332.10 FT. ALL LINEAR DIMENSIONS ARE LOCALIZED HORIZONTAL DISTANCES VERTICAL DATUM USED IS NGVD 29

20-AUG-2004 12:34
R:\proj\B-4096-rdy\bst4.dgn
JBT