
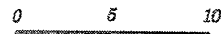



SCALE IN FEET



VERT. SCALE



HORZ. SCALE



ENGINEERING CONSULTANTS, INC.

CROSS SECTION DIAGRAM AT END BENT-1

Bridge No. 140 Over Rich Fork Creek on US 29-70/ I-85 Business

Davidson County, North Carolina

Project No. 8.1602101

TIP No. B-4096

Federal No. BRSTP-29(20)

Vert. Scale 1" = 10'

Date 3/19/04

Horiz. Scale 1" = 10'

Drawn by DRK

Drawing No. 4