

SOIL TEST RESULTS

SAMPLE NO.	OFFSET	STATION	DEPTH INTERVAL	AASHTO CLASS.	L.L.	P.L.	% BY WEIGHT				% MOISTURE	% ORGANIC
							C. SAND	F. SAND	SILT	CLAY		
B-35-2	36.0 Lt.	31+45.5	0.80-1.25		46	24					22	

DESCRIPTION:  
US 74 FROM SR 1003 TO I-95



PROJECT NO.: 6.469002T SHEET NO. 76

TIP NO.: R-0513C

COUNTY: ROBESON

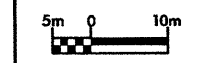
ROADWAY DESIGN ENGINEER

HYDRAULICS ENGINEER

PRELIMINARY PLANS  
DO NOT USE FOR CONSTRUCTION

INCOMPLETE PLANS  
DO NOT USE FOR R/W ACQUISITION

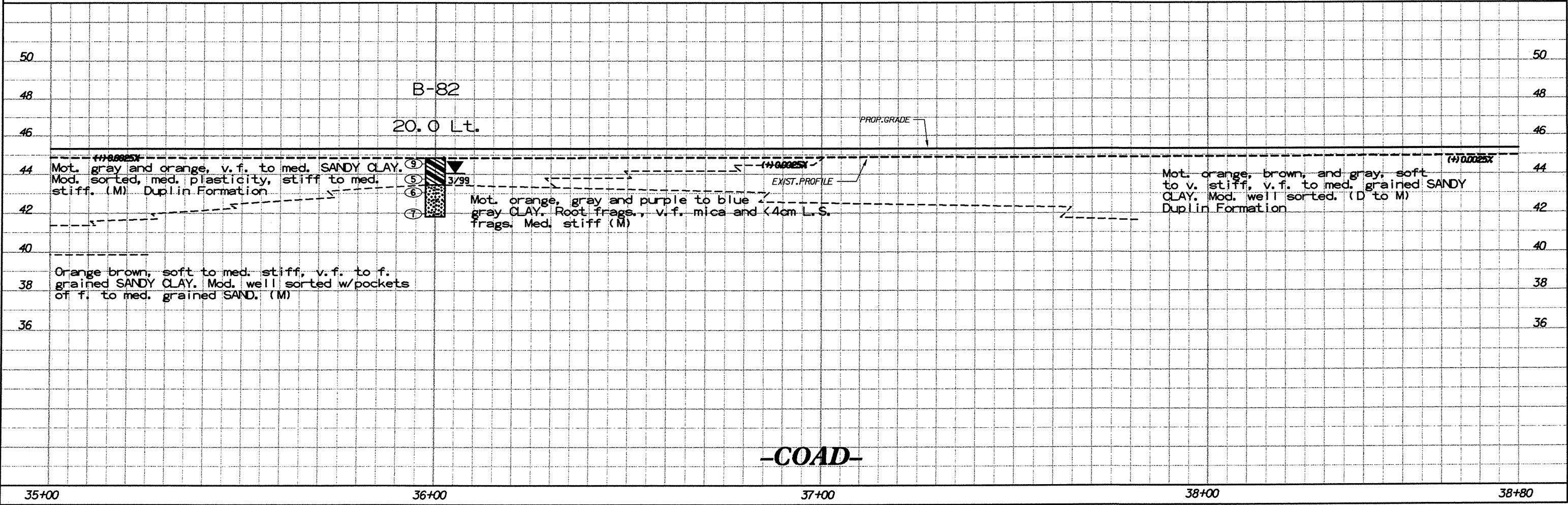
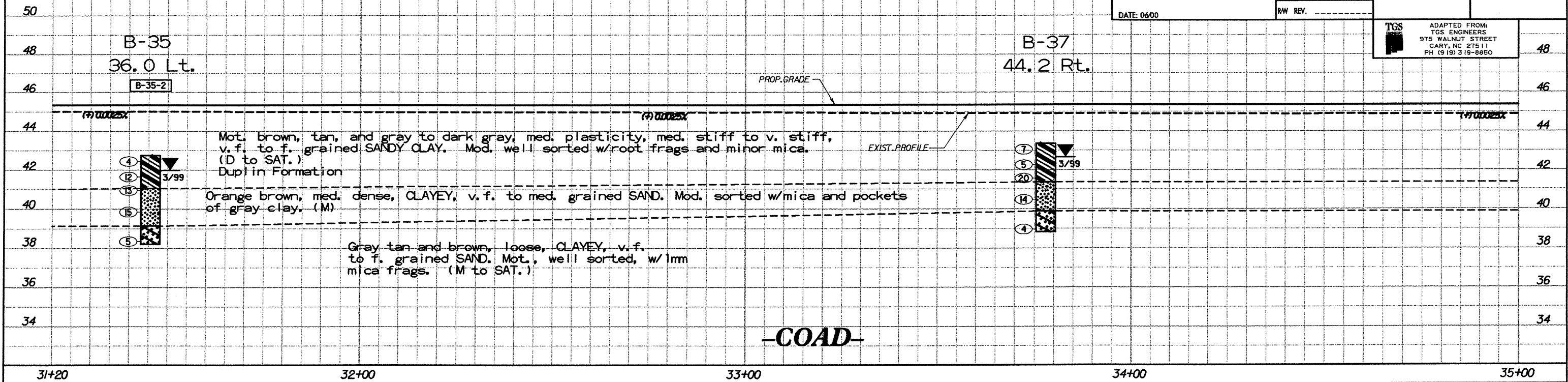
PREPARED BY:  
**CALIN**  
ENGINEERS and SCIENTISTS  
WILMINGTON, NORTH CAROLINA  
DATE: 06/00



CONST. REV. \_\_\_\_\_

R/W REV. \_\_\_\_\_

TGS  
ADAPTED FROM  
TGS ENGINEERS  
975 WALNUT STREET  
CARY, NC 27511  
PH (919) 319-8850



PROT6.DGN