

SOIL TEST RESULTS

SAMPLE NO.	OFFSET	STATION	DEPTH INTERVAL	AASHTO CLASS.	L.L.	P.L.	% BY WEIGHT				% PASSING SIEVES			% MOISTURE	% ORGANIC
							C. SAND	F. SAND	SILT	CLAY	10	40	200		
SS 117	75.7 Rt.	30+37.5	11.70-12.15	A-3(0)	24	NP	70.3	20.9	1.8	7.0	97.5	58.9	9.9	22	NS

DESCRIPTION:
US 74 FROM SR 1003 TO I-95



PROJECT NO.: 6.469002T SHEET NO. 125

TIP NO.: R-0513C
COUNTY: ROBESON

ROADWAY DESIGN ENGINEER
HYDRAULICS ENGINEER

PRELIMINARY PLANS
DO NOT USE FOR CONSTRUCTION


INCOMPLETE PLANS
DO NOT USE FOR R/W ACQUISITION

PREPARED BY:



ENGINEERS and SCIENTISTS
WILMINGTON, NORTH CAROLINA

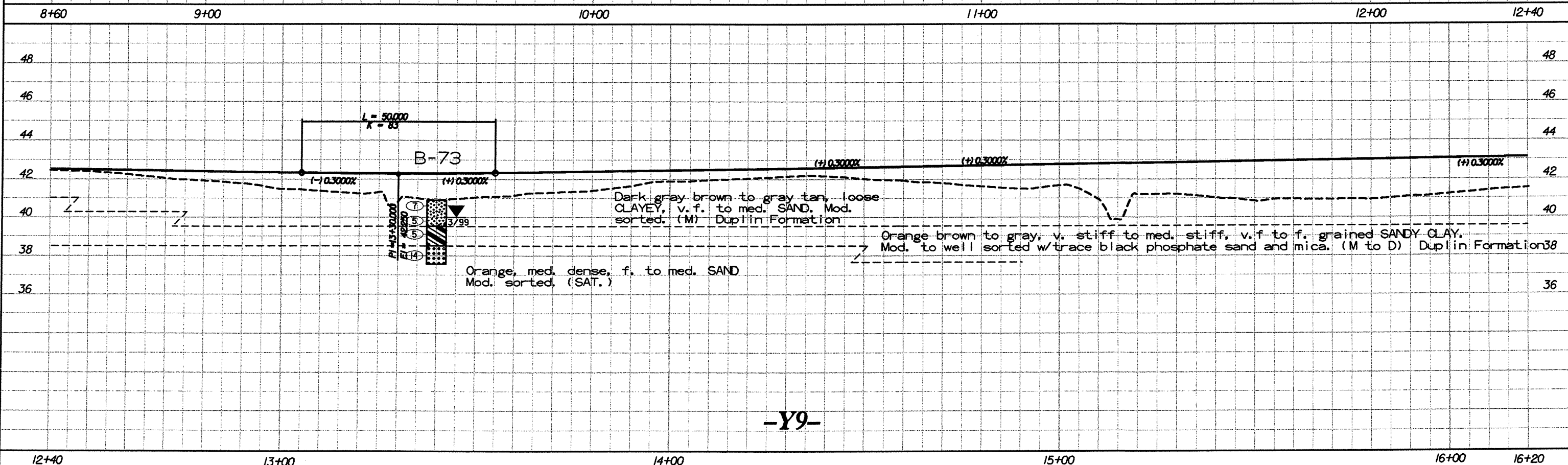
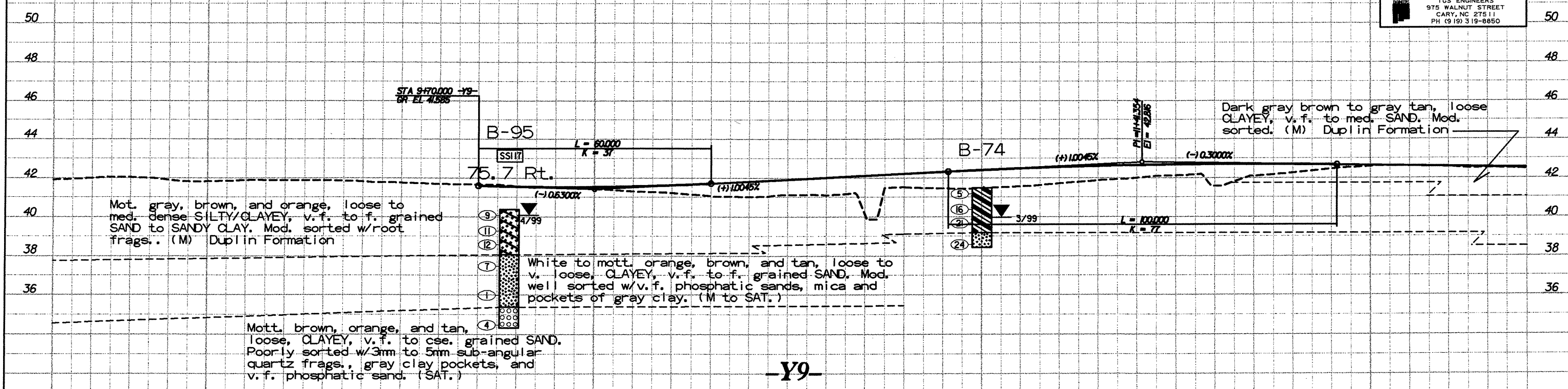
DATE: 06/00



CONST. REV. _____

R/W REV. _____

TGS
ADAPTED FROM:
TGS ENGINEERS
975 WALNUT STREET
CARY, NC 27511
PH (919) 319-8850



Pro/25.DGN