

ROBESON COUNTY SECTION 2 OF 2

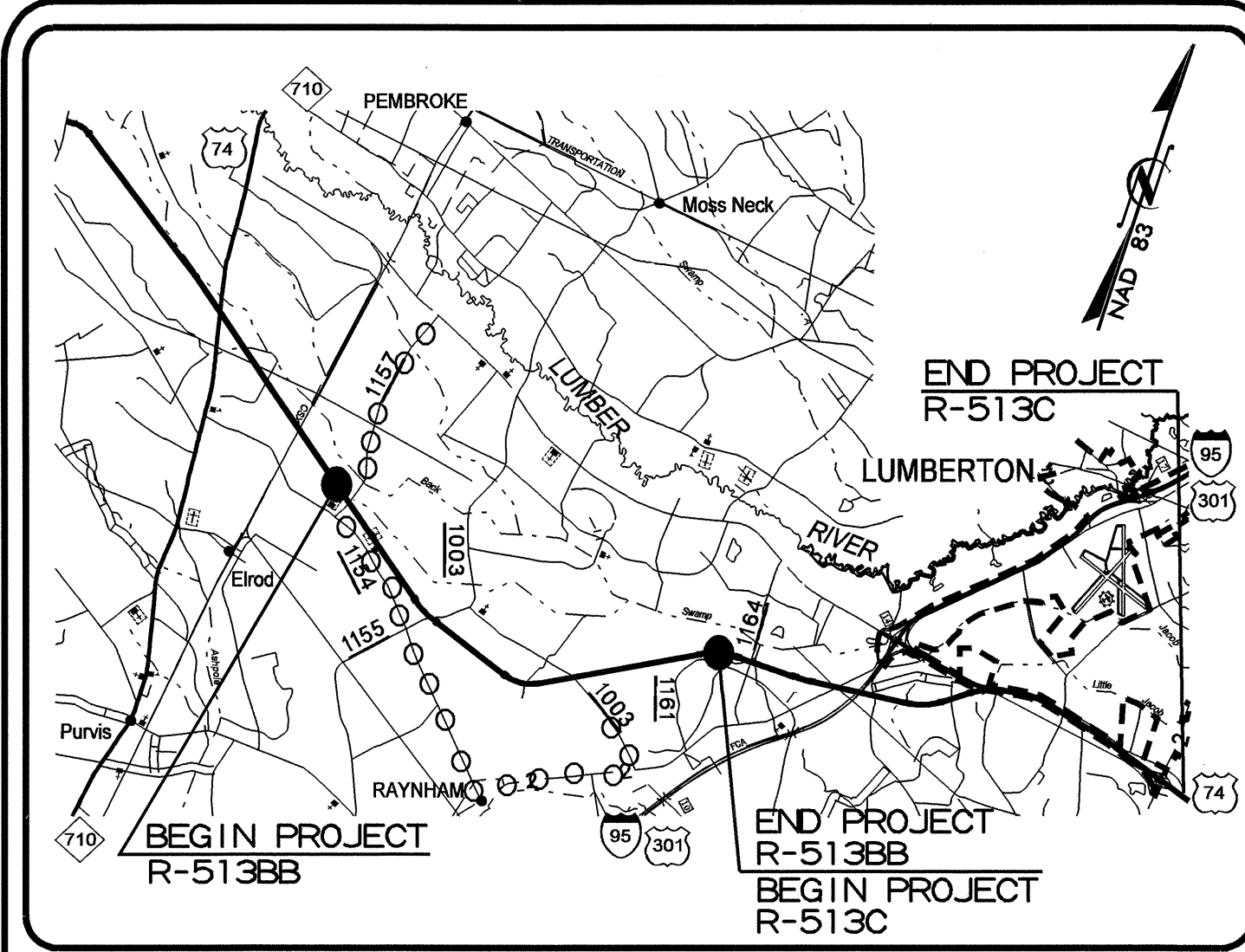
LOCATION: US 74 FROM WEST OF SR 1157
TO EAST OF NC 41

TYPE OF WORK: GRADING, DRAINAGE, PAVING, STRUCTURES,
SIGNALS, AND SIGNING




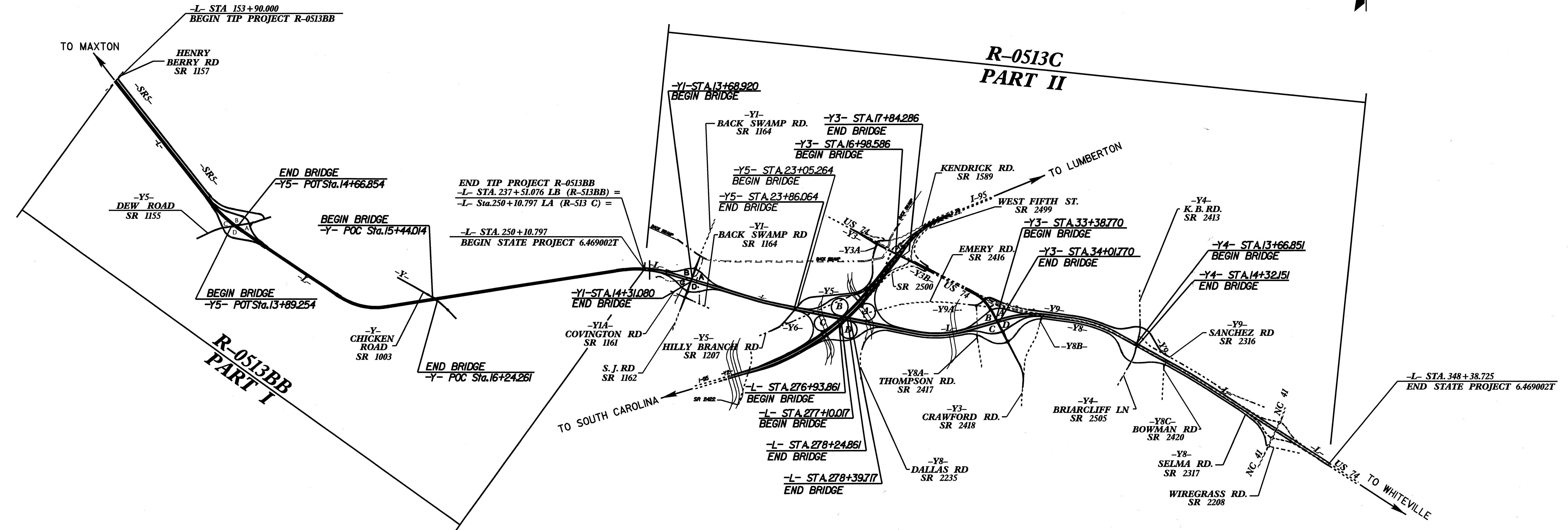
ALL DIMENSIONS IN
THESE PLANS ARE IN
MILLIMETERS UNLESS
OTHERWISE SHOWN

STATE	STATE PROJECT REFERENCE NO.	SHEET NO.	TOTAL SHEETS
N.C.	R-513BB /R-513C		
STATE PROJ. NO.	P.A. PROJ. NO.	DESCRIPTION	
34336.1.2		R-0513BB (P.E.)	
34336.1.5		R-0513C (P.E.)	
34336.2.4		R-0513BB (R/W & UTILITIES)	
34336.2.6		R-0513C (R/W & UTILITIES)	
34336.3.4		R-0513BB/R-0513C (CONST.)	




PROJECT VICINITY MAP

STRUCTURE



09-09-1999
 CONTRACT: C200893
 TIP PROJECTS: R-0513BB /R-0513C
 CONTRACT: C200893
 CONTRACT: C200893
 22-MAR-2004 16:01
 \$DCN\$\$\$\$\$\$\$\$\$\$\$\$\$\$\$\$\$
 anderson



PROJECT LENGTH	
LENGTH ROADWAY TIP PROJECTS R-0513BB/R-0513C	= 18.058 km
LENGTH STRUCTURE TIP PROJECTS R-0513BB/R-0513C	= 0.131 km
TOTAL LENGTH OF TIP PROJECTS R-0513BB/R-0513C	= 18.189 km

PREPARED IN THE OFFICE OF:
DIVISION OF HIGHWAYS
 1000 BIRCH RIDGE DR., RALEIGH, NC 27610

2002 STANDARD SPECIFICATIONS

LETTING DATE:
October 19, 2004

R.M. Girolami, PE
PROJECT ENGINEER

D.R. Anderson, PE
PROJECT DESIGN ENGINEER

STRUCTURE DESIGN UNIT

Gregory R. Perfecti
2/14/04

DIVISION OF HIGHWAYS
STATE OF NORTH CAROLINA

STATE DESIGN ENGINEER
 P.E.
 DEPARTMENT OF TRANSPORTATION
 FEDERAL HIGHWAY ADMINISTRATION

APPROVED
 DIVISION ADMINISTRATOR

DATE