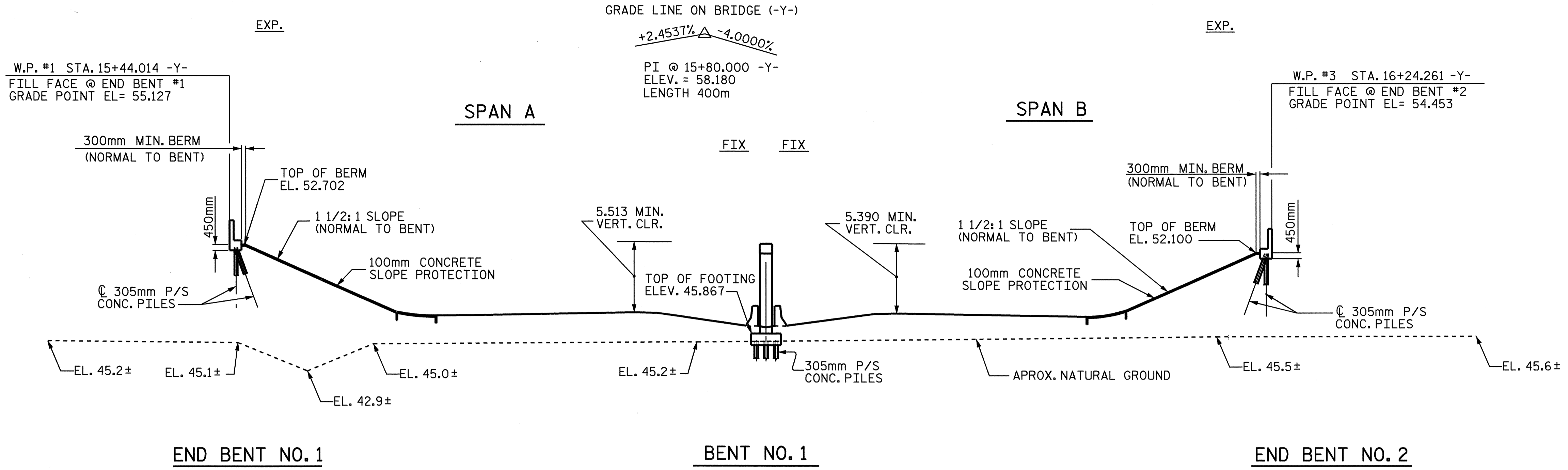


56
54
52
50
48
46
44
42


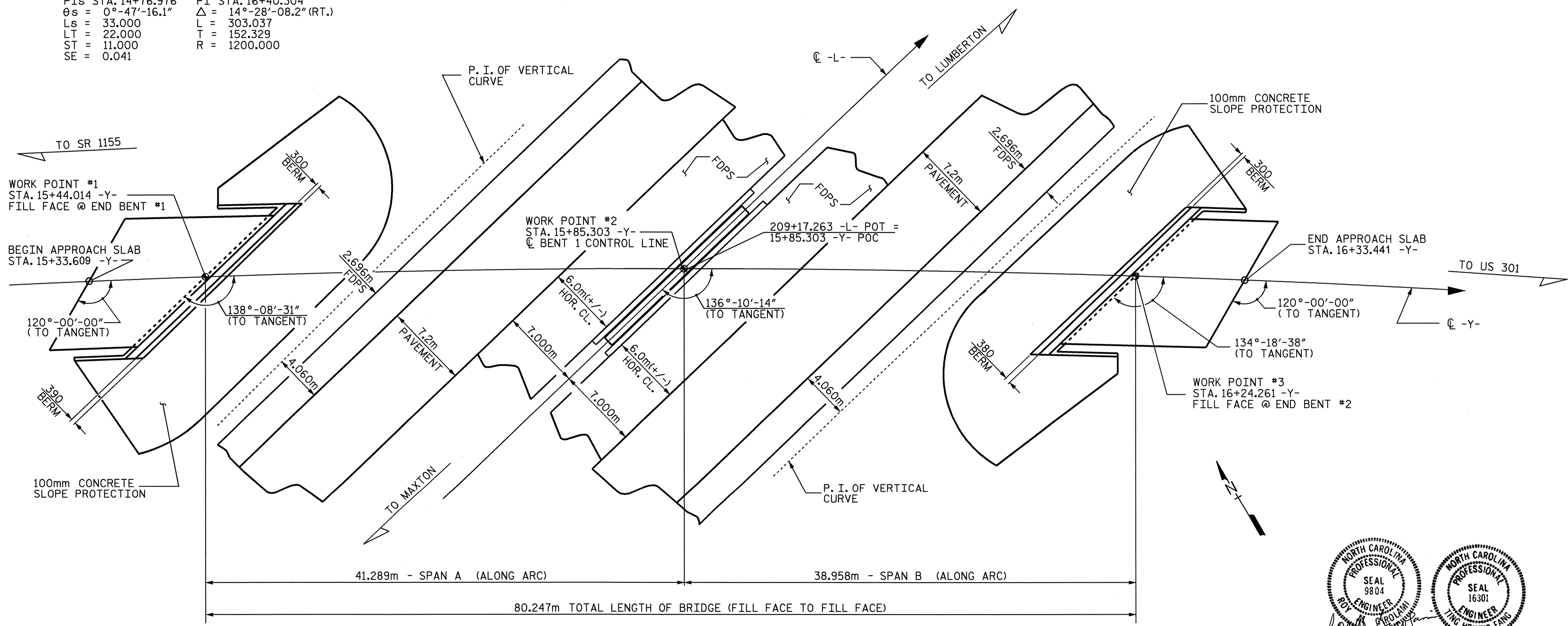


NOTES
FOR NOTES, SEE SHEET 4 OF 4.

HORIZ. CURVE DATA (-Y-)

PIs STA. 14+76.976	PI STA. 16+40.304
θs = 0°-47'-16.1"	Δ = 14°-28'-08.2" (RT.)
Ls = 33.000	L = 303.037
LT = 22.000	T = 152.329
ST = 11.000	R = 1200.000
SE = 0.041	

SECTION AT END BENTS AND INT. BENT ARE TAKEN AT RIGHT ANGLES



PROJECT NO. R-513BB
ROBESON COUNTY
STATION: 209+17.263 -L-
15+85.303 -Y-
SHEET 1 OF 4 BRIDGE NO. 483

STATE OF NORTH CAROLINA
DEPARTMENT OF TRANSPORTATION
RALEIGH

GENERAL DRAWING
FOR BRIDGE ON SR 1003
(CHICKEN ROAD) OVER US74
BETWEEN SR 1155 & SR 1161

NORTH CAROLINA PROFESSIONAL ENGINEER SEAL 9804
NORTH CAROLINA PROFESSIONAL ENGINEER SEAL 16301
3-22-04
3/18/04

DRAWN BY: D.R. ANDERSON DATE: 5-7-03
CHECKED BY: J.A. WALTER DATE: 8-19-03

FOOTINGS AND PILES NOT SHOWN

REVISIONS						SHEET NO.	
NO.	BY:	DATE:	NO.	BY:	DATE:	S-32	
1			3			TOTAL SHEETS 312	
2			4				