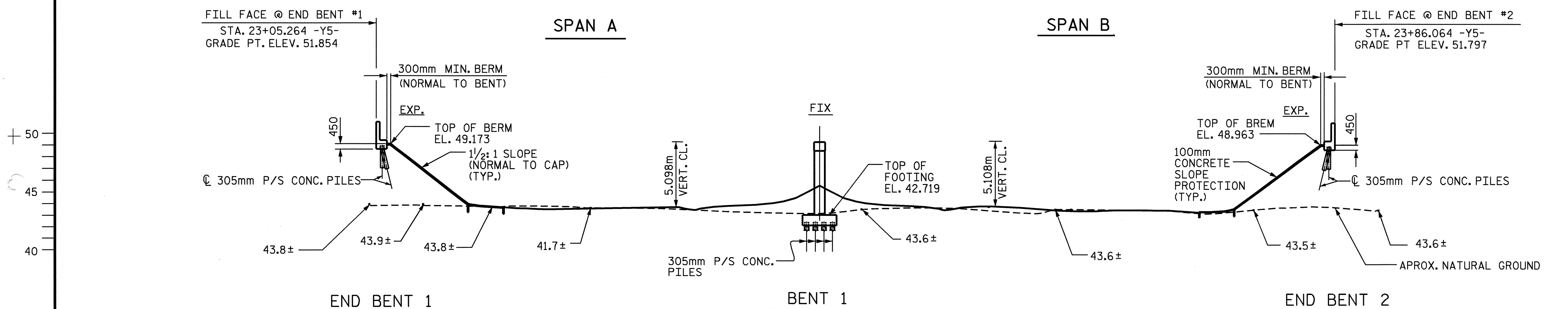


VERTICAL CURVE

+4.000% Δ -4.000%
PI = 23+42.464-Y5-
EL. = 55.608
VC. = 360.000m

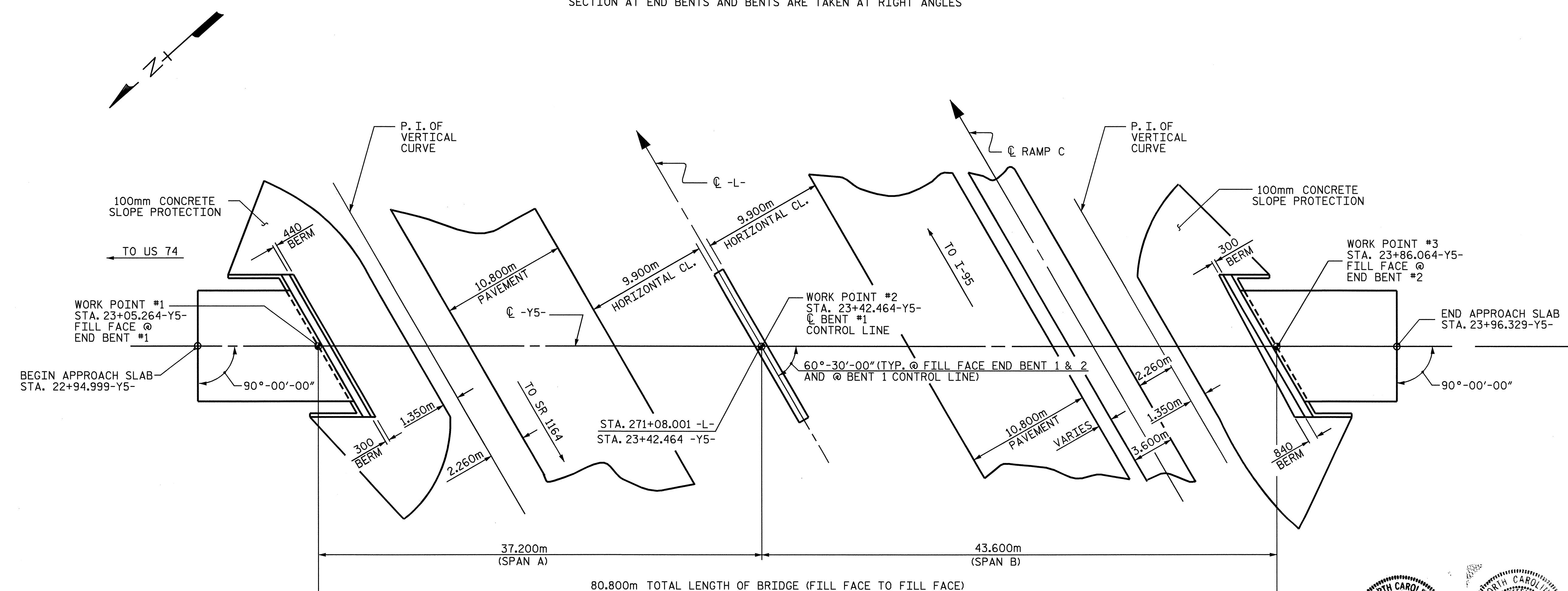
NOTES

FOR NOTES, SEE SHEET 3 OF 3.




SECTION ALONG CL -Y5-

SECTION AT END BENTS AND BENTS ARE TAKEN AT RIGHT ANGLES




PLAN

(PILES NOT SHOWN FOR CLARITY)



PROJECT NO. R-513C
ROBESON COUNTY
STATION: 271+08.001 -L-
23+42.464 -Y5-
SHEET 1 OF 3 BRIDGE NO. 485

STATE OF NORTH CAROLINA
DEPARTMENT OF TRANSPORTATION
RALEIGH
GENERAL DRAWING
BRIDGE ON SR 1207 OVER
US 74 BYPASS BETWEEN
SR 2422 AND US 74



DRAWN BY : S. RASHIDI DATE : DEC-2000
CHECKED BY : W. K. FISCHER DATE : 1-28-2004

REVISIONS				SHEET NO.	
NO.	BY:	DATE:	NO.	BY:	DATE:
1			3		
2			4		

TOTAL SHEETS: 312