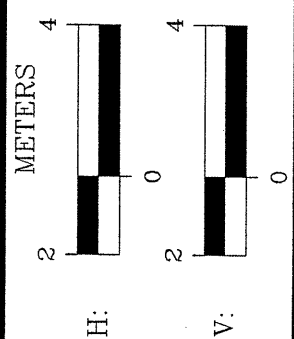
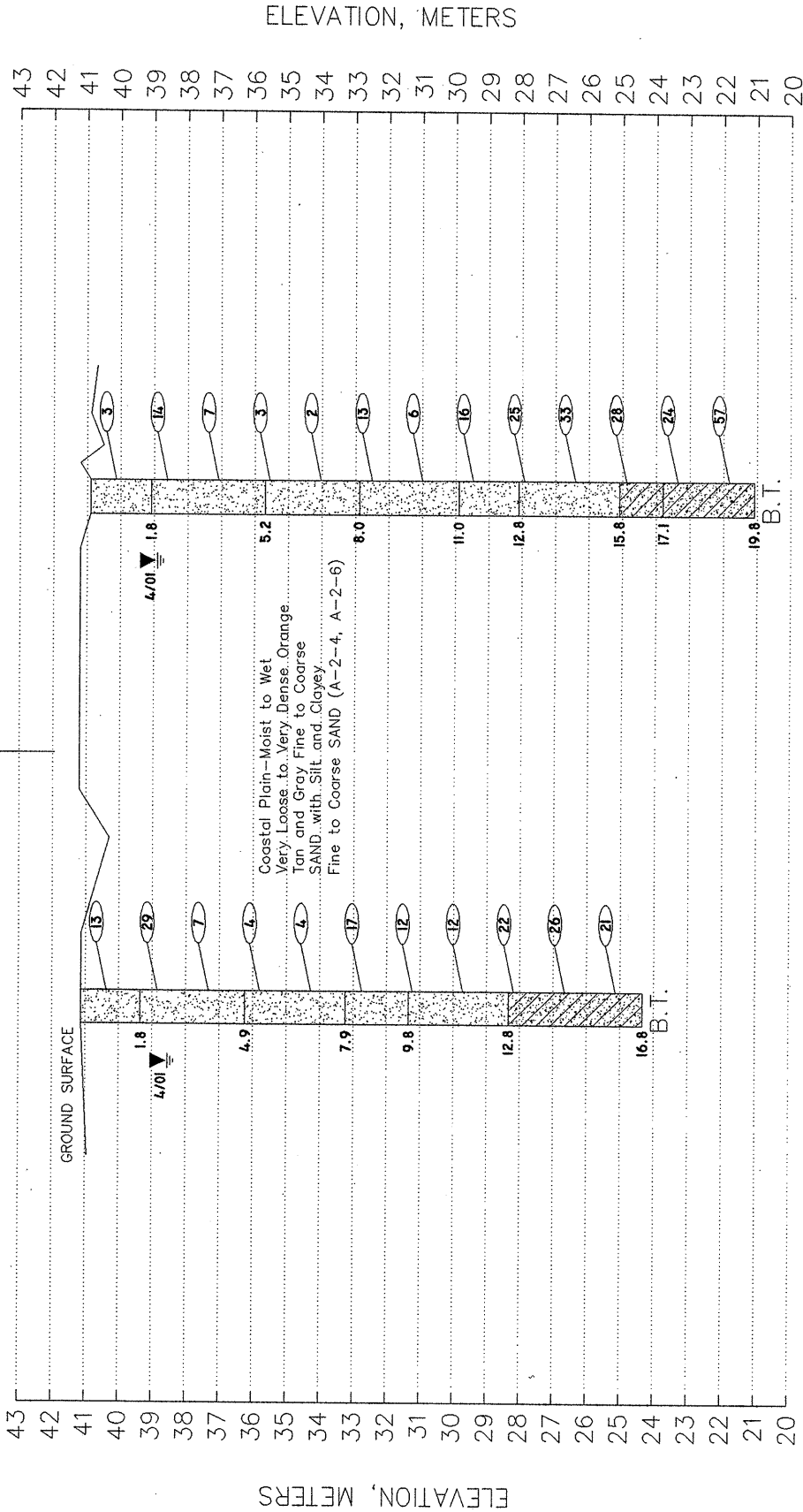



# SECTION THROUGH BENT-1

B1-A STA. 13+99.55 -Y1- 7.50 m. LT.      B1-B STA. 14+00.25 -Y1- 7.55 m. RT.



PROJECT NO. 6.469002T	TIP NO. R-0513C
DATE 5/2/2001	SCALE 1 : 200
DRAWN BY JKB	CHECKED BY/DATE DOB 5/7/01
	DRAWING NO. 4



SECTION THROUGH BENT-1

SITE 1: BRIDGE ON -Y1-  
(SR 1164, BACK SWAMP ROAD)  
OVER -L- (PROPOSED US 74)

ROBESON COUNTY, NORTH CAROLINA