
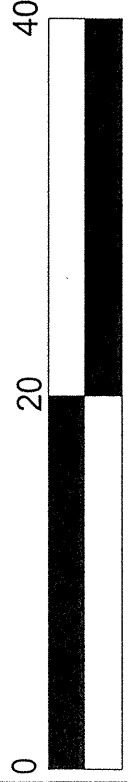



RIGHT LANE



PROFILE 8.7m RT OF -L- (RIGHT LANE)	
DUAL STRUCTURES ON -L- (PROPOSED US74) OVER -Y2-(I-95)	
ROBESON COUNTY	
Project No.: 6.469002T	Tip No.: R-0513C
Federal No.: N/A	Vert. Scale: 1:100
Date: APRIL 2001	Horiz. Scale: 1:400
Drawn By: PRN	Drawing No.: 16-B