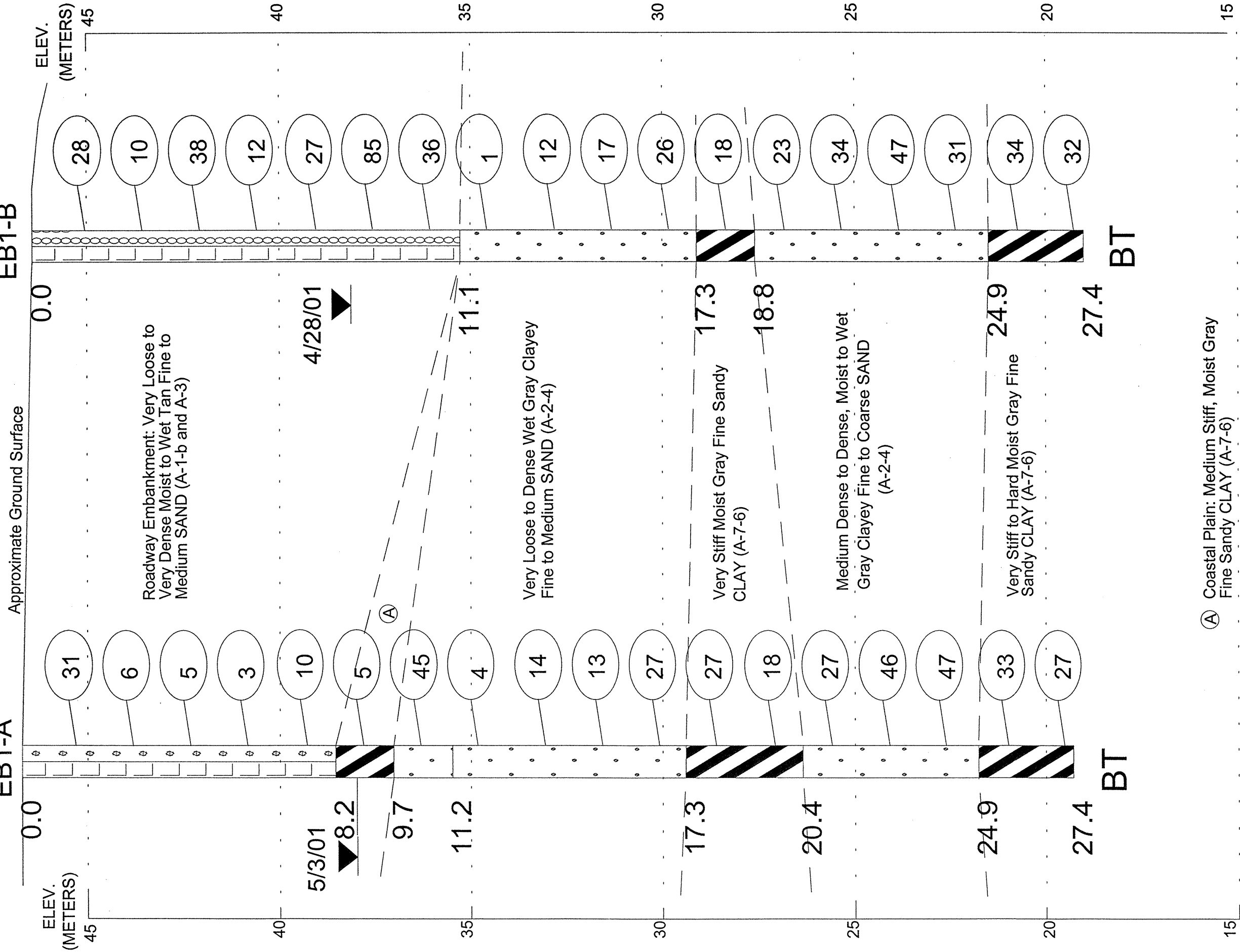


STA 17+01.0, 8.8 m LT

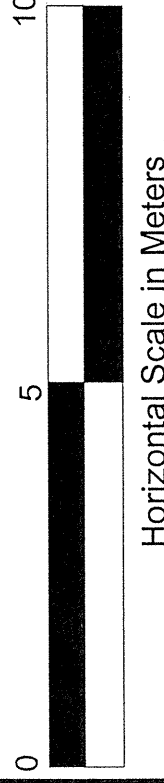

STA 16+97.3, 3.2 m RT

EB1-A

EB1-B



Ⓐ Coastal Plain: Medium Stiff, Moist Gray Fine Sandy CLAY (A-7-6)



CROSS SECTION THROUGH END BENT 1	
STRUCTURE ON -Y3- (US74) OVER -Y2- (I-95)	
ROBESON COUNTY	
Project No.:	6.469002T
Tip No.:	R-0513C
Federal No.:	N/A
Vert. Scale:	1:100
Date:	MAY 2001
Horiz. Scale:	1:100
Drawn By:	PRN
Drawing No.:	3