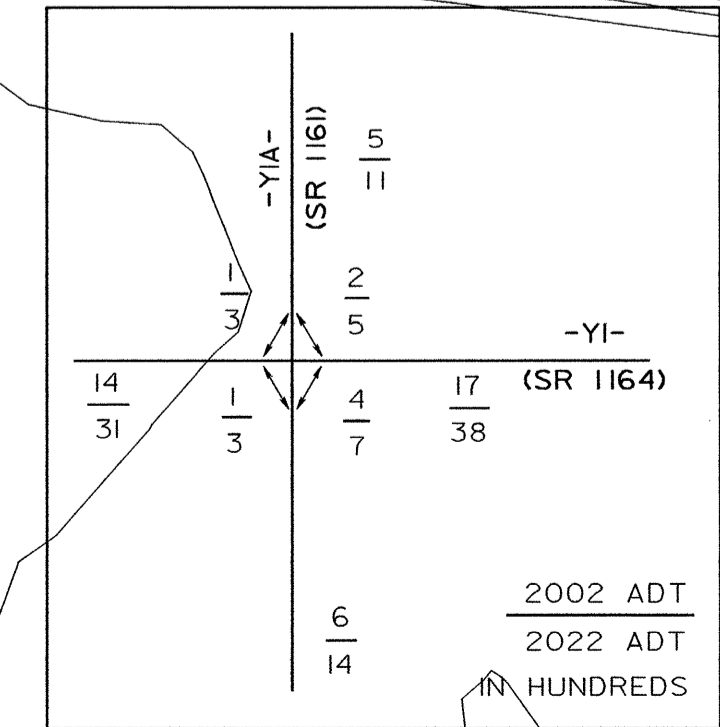
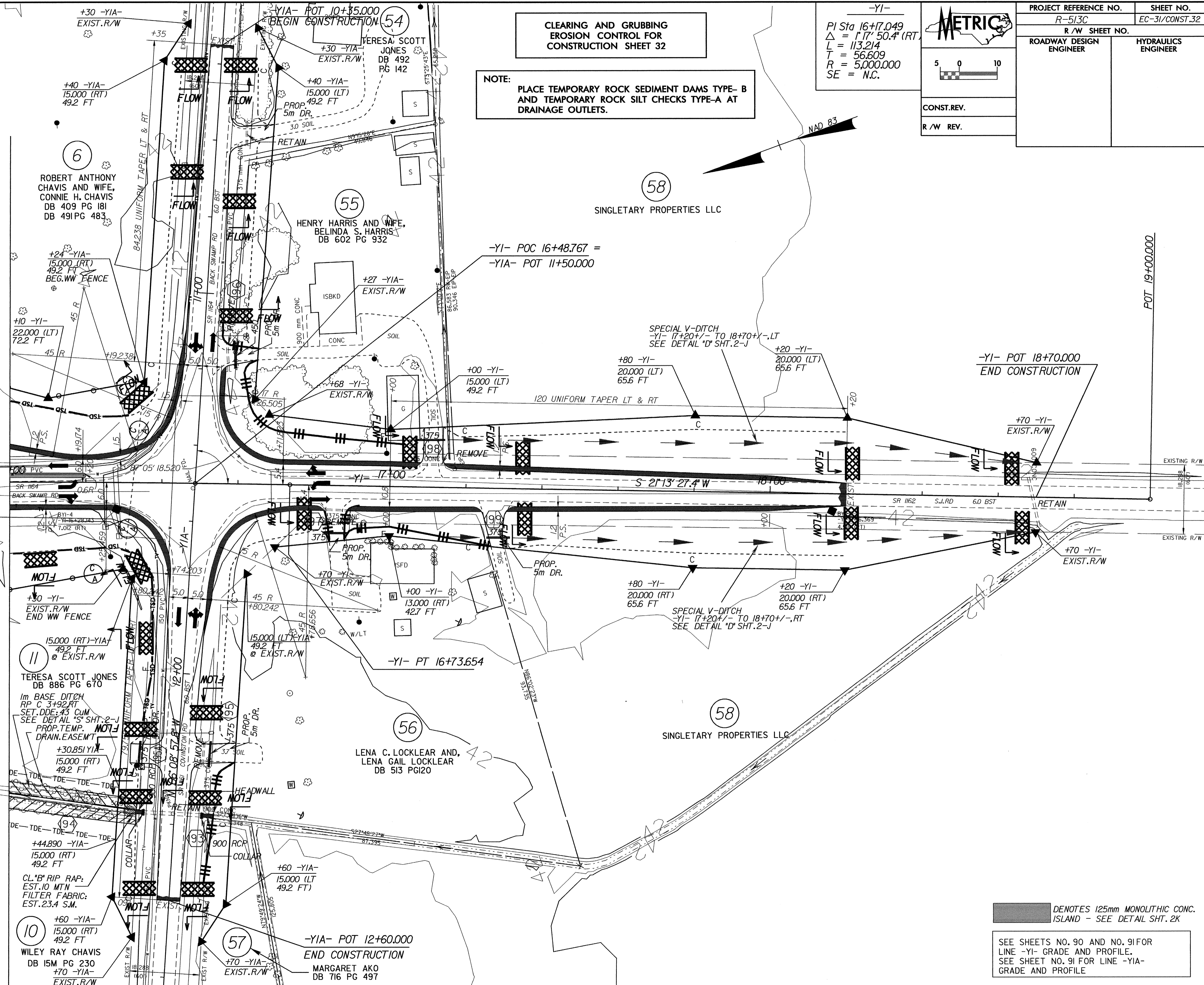


6/10/09
09-APR-2004 1632
dl:\m\p\2022\11-5136\curr-plans\F013C32.P54



2002 ADT
2022 ADT
IN HUNDREDS

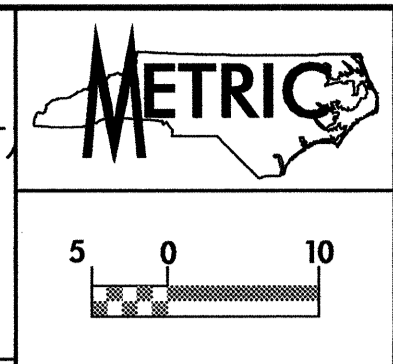
MATCHLINE STA 16+00.00 MATCH TO SHT. NO. 6



CLEARING AND GRUBBING
EROSION CONTROL FOR
CONSTRUCTION SHEET 32

NOTE:
PLACE TEMPORARY ROCK SEDIMENT DAMS TYPE- B
AND TEMPORARY ROCK SILT CHECKS TYPE-A AT
DRAINAGE OUTLETS.

-YI-
PI Sta 16+17.049
 $\Delta = 1' 17'' 50.4'' (RT)$
L = 113.214
T = 56.609
R = 5,000.000
SE = N.C.



PROJECT REFERENCE NO. R-513C	SHEET NO. EC-31/CONST.32
R/W SHEET NO.	
ROADWAY DESIGN ENGINEER	HYDRAULICS ENGINEER
CONST. REV.	
R/W REV.	

■ DENOTES 125mm MONOLITHIC CONC. ISLAND - SEE DETAIL SHT. 2K

SEE SHEETS NO. 90 AND NO. 91 FOR
LINE -YI- GRADE AND PROFILE.
SEE SHEET NO. 91 FOR LINE -YIA-
GRADE AND PROFILE