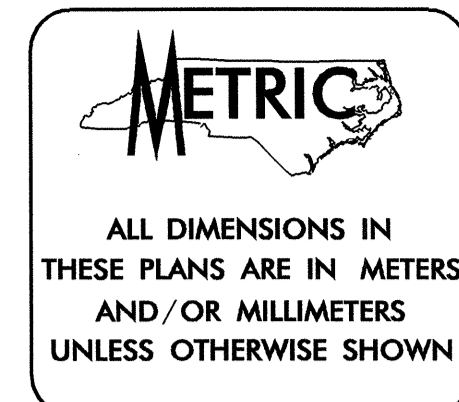


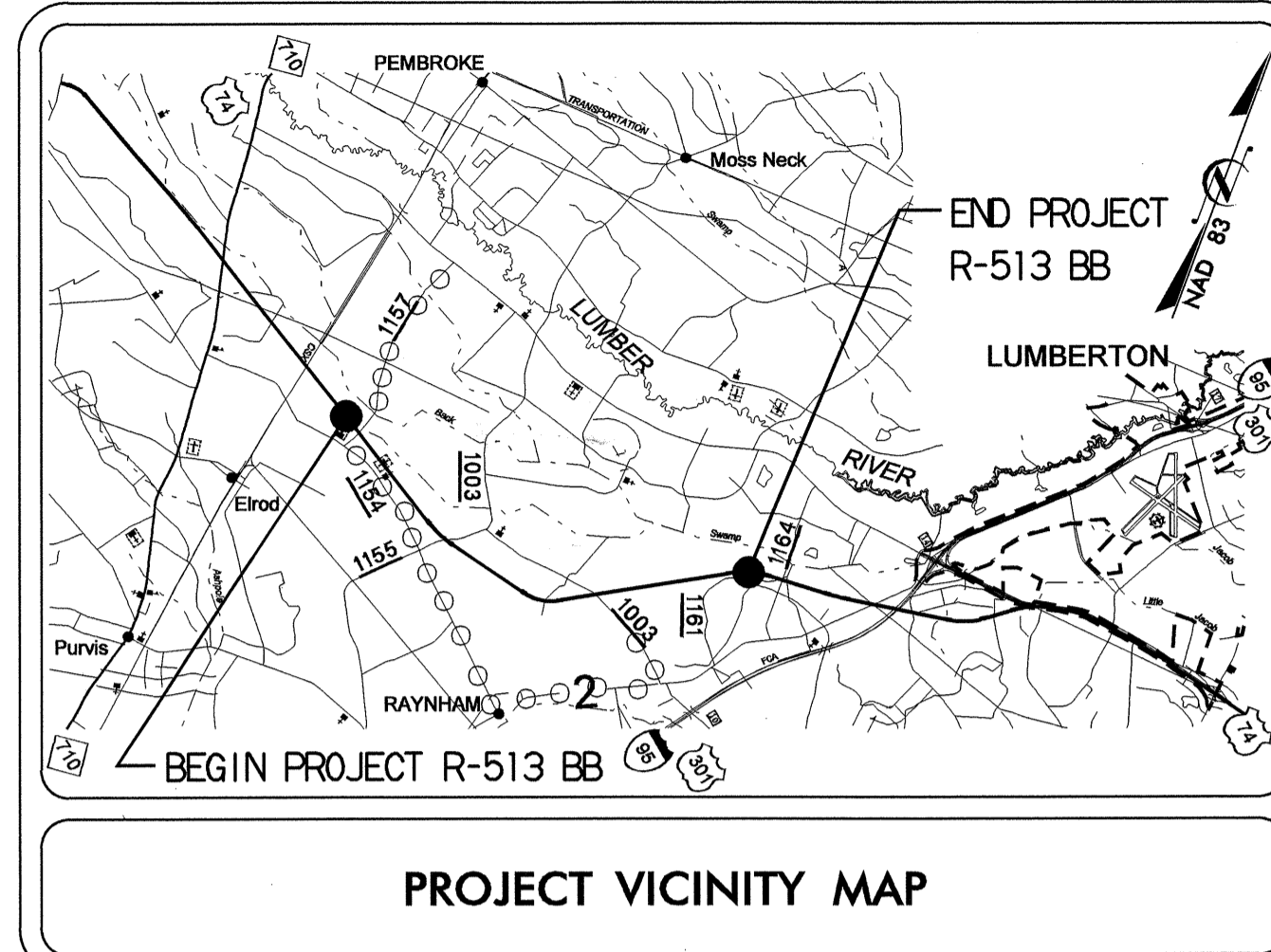
STATE OF NORTH CAROLINA  
DIVISION OF HIGHWAYS



T.I.P. NO.	SHEET NO.
R-513BB	UC-1

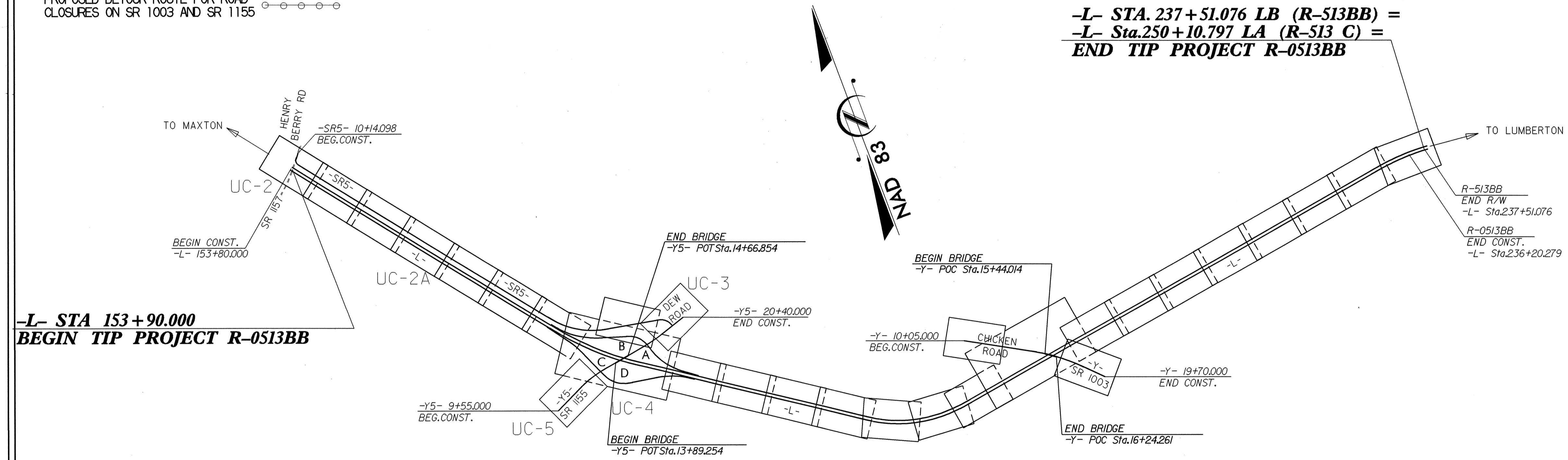
**UTILITY CONSTRUCTION PLANS  
ROBESON COUNTY**

**US 74 FROM WEST OF SR 1157 TO WEST OF SR 1164  
TYPE OF WORK: UTILITY RELOCATION**



**TIP: R-513BB**

PROPOSED DETOUR ROUTE FOR ROAD CLOSURES ON SR 1003 AND SR 1155



THIS IS A FULL CONTROLLED-ACCESS PROJECT WITH ACCESS LIMITED TO INTERCHANGES.  
CLEARING ON THIS PROJECT SHALL BE PERFORMED TO THE LIMITS ESTABLISHED BY METHOD III.  
CLEARING IN WETLAND AREAS ON THIS PROJECT SHALL BE PERFORMED TO THE LIMITS ESTABLISHED BY METHOD II.  
THIS PROJECT IS NOT WITHIN ANY MUNICIPAL BOUNDARIES.

INDEX OF SHEETS	
SHEET NO.	DESCRIPTION
UC-1	TITLE SHEET
UC-2 THRU UC-5	UTILITY CONSTRUCTION PLAN SHEETS
UC-6	UTILITY DETAIL SHEET

**WATER AND SEWER OWNERS ON PROJECT**  
(1) WATER-ROBESON COUNTY PUBLIC WORKS



PREPARED IN THE OFFICE OF:  
**DIVISION OF HIGHWAYS  
DESIGN SERVICES  
UTILITY SECTION**  
1591 MAIL SERVICES CENTER  
RALEIGH, NC 27699-1591  
PHONE (919) 250-4128  
FAX (919) 250-4119

**Roger Worthington, P.E.** UTILITIES SECTION ENGINEER  
**R. B. WILKINS, P.E.** UTILITIES SQUAD LEADER PROJECT ENGINEER  
**STEVE GODBOLD** UTILITIES PROJECT DESIGNER