


See Sheet 1-A For Index of Sheets

STATE OF NORTH CAROLINA
DIVISION OF HIGHWAYS



ALL DIMENSIONS IN THESE PLANS ARE IN METERS AND/OR MILLIMETERS UNLESS OTHERWISE SHOWN

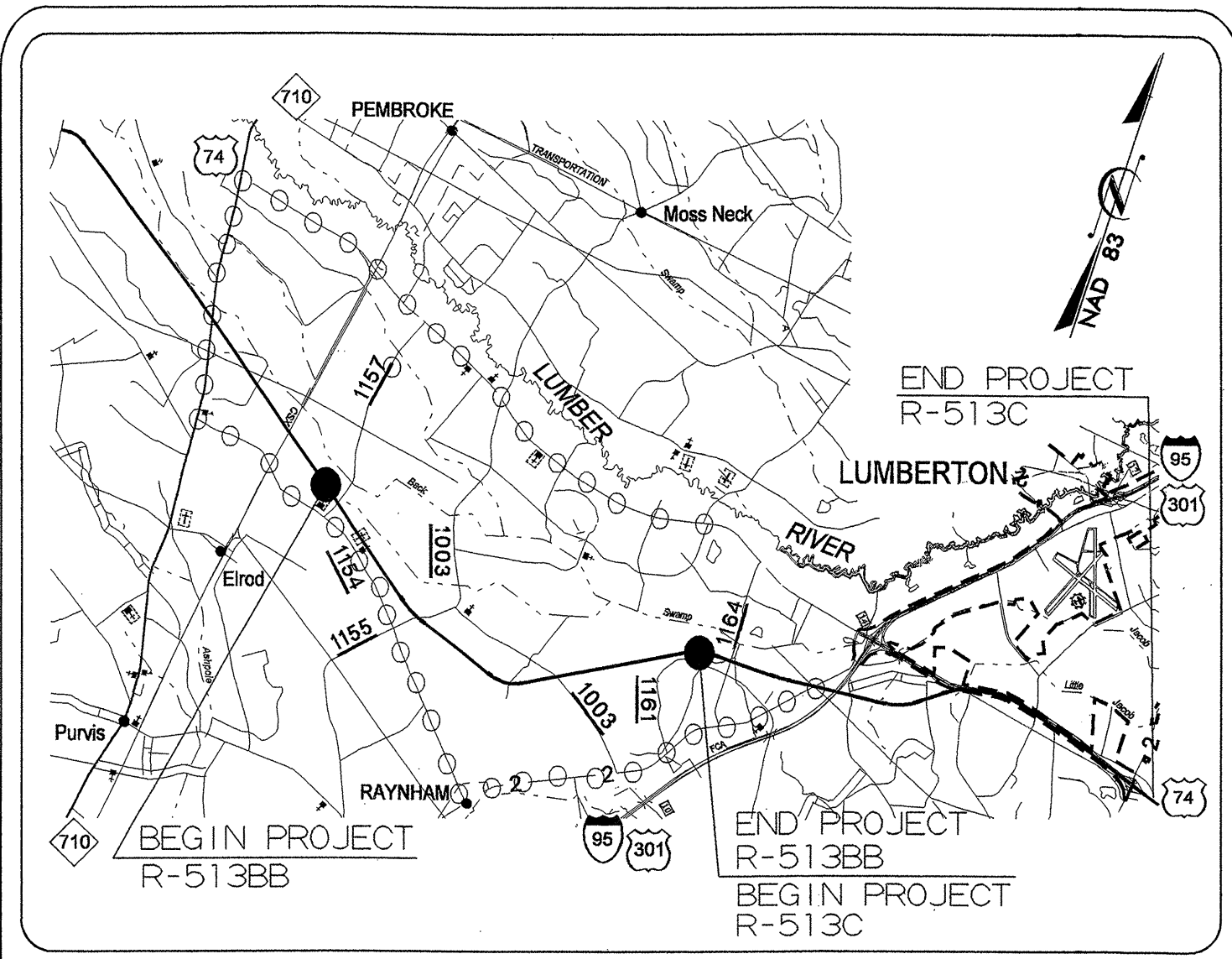
| | | |
|-----------------------------|----------------|----------------------------|
| STATE PROJECT REFERENCE NO. | SHEET NO. | TOTAL SHEETS |
| N.C. R-0513BBR-0513C | 1 | |
| STATE PROJ. NO. | F.A. PROJ. NO. | DESCRIPTION |
| 34336.1.2 | | R-0513BB /R-0513C (P.E.) |
| 34336.2.4 | | R-0513BB (R/W & UTILITIES) |
| 34336.2.6 | NHF-18-4(20) | R-0513C (R/W & UTILITIES) |
| 34336.3.4 | | R-0513BB /R-0513C (CONST.) |

ROBESON COUNTY

LOCATION: US 74 FROM WEST OF SR 1157 (HENRY BERRY ROAD) TO EAST OF NC 41

TYPE OF WORK: GRADING, DRAINAGE, PAVING, STRUCTURES, SIGNALS, SIGNING AND GUIDERAIL

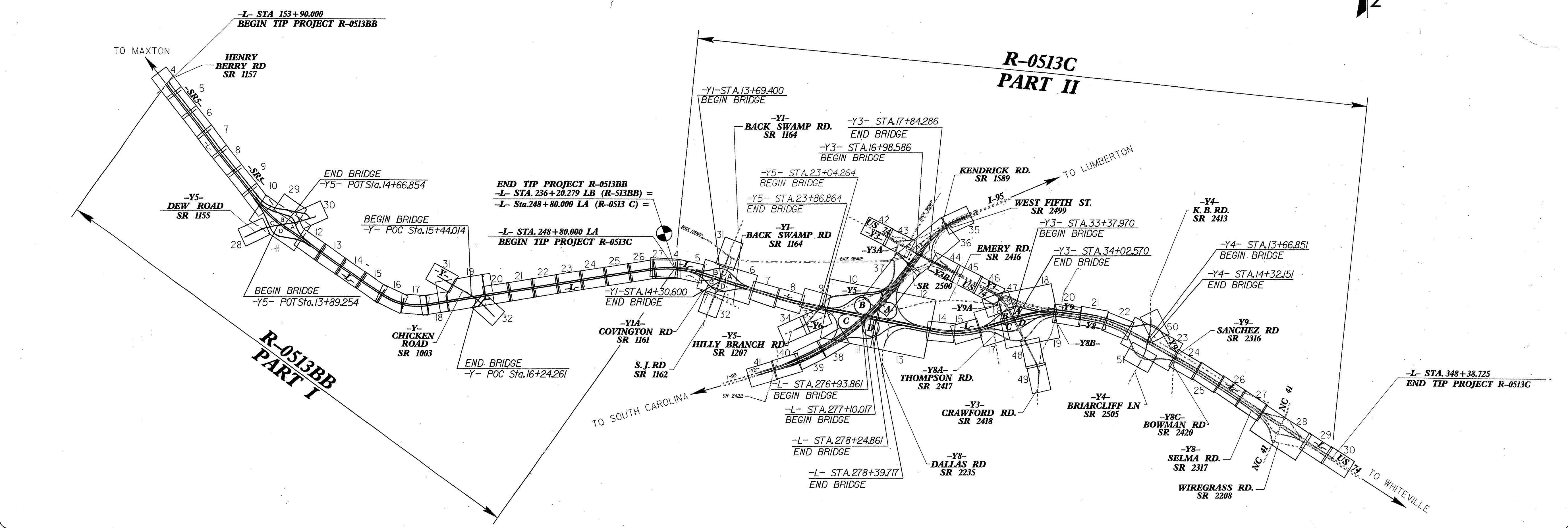
Part 3 of 4



PROJECT VICINITY MAP

TIP PROJECTS: R-0513BB /R-0513C

CONTRACT: C200893



1-JUN-2004 09:52
R:\proj\combined\1sh
RShillinglaw AT RD187117

| PROJECT LENGTH | |
|---|-------------|
| LENGTH ROADWAY TIP PROJECTS R-0513BBR-0513C | = 18.058 km |
| LENGTH STRUCTURE TIP PROJECTS R-0513BBR-0513C | = 0.131 km |
| TOTAL LENGTH OF TIP PROJECTS R-0513BBR-0513C | = 18.189 km |

Prepared in the Office of:
DIVISION OF HIGHWAYS
1000 Birch Ridge Dr., Raleigh, NC 27610

2002 STANDARD SPECIFICATIONS

RIGHT OF WAY DATE (R-0513BB):
DECEMBER 20, 2002

RIGHT OF WAY DATE (R-0513C):
MARCH 17, 2000

LETTING DATE:
OCTOBER 19, 2004

DIVISION OF HIGHWAYS
STATE OF NORTH CAROLINA

ant m... P.E.
STATE DESIGN ENGINEER

DEPARTMENT OF TRANSPORTATION
FEDERAL HIGHWAY ADMINISTRATION

APPROVED
DIVISION ADMINISTRATOR

DATE