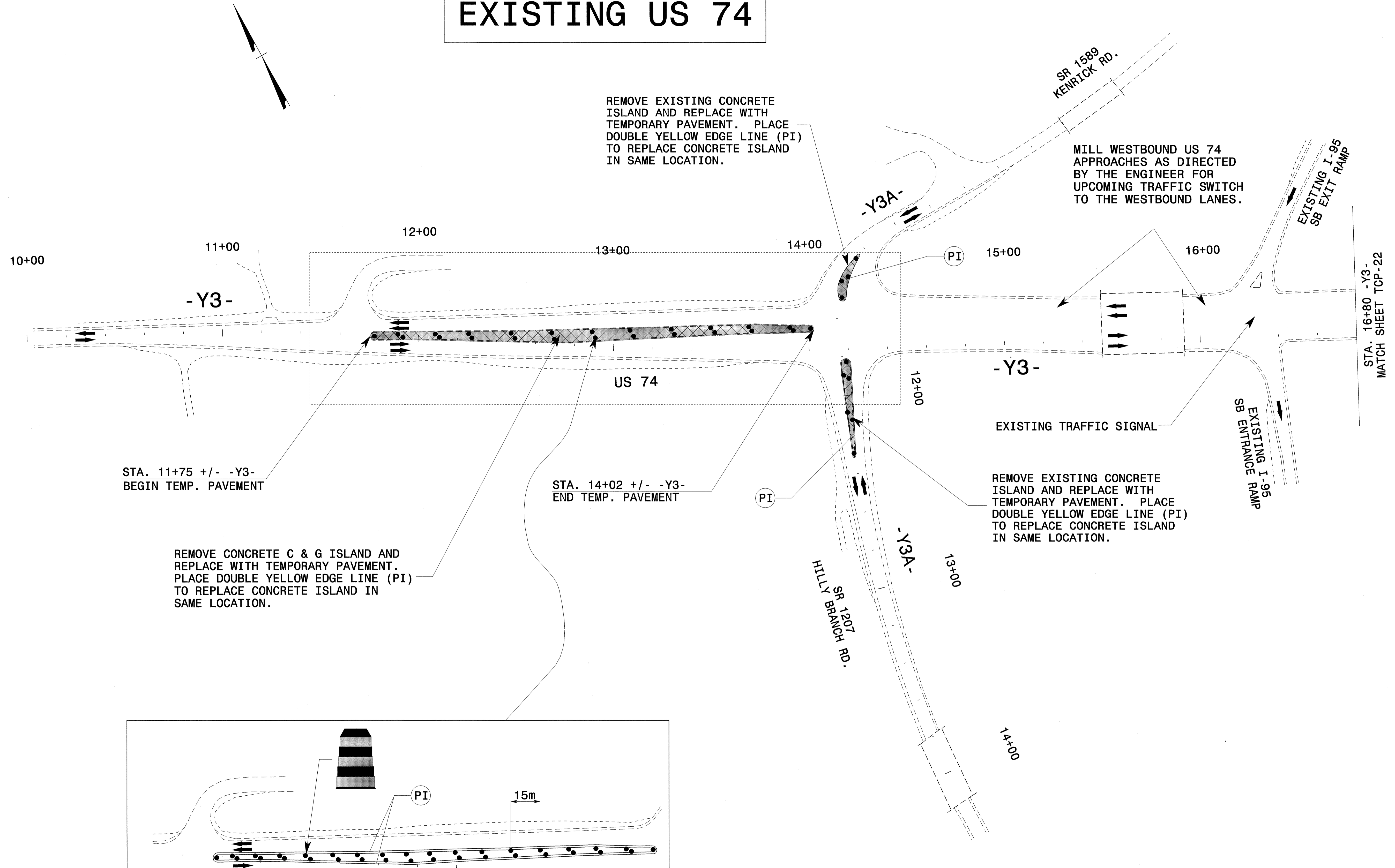


AREA III EXISTING US 74



PROJ. REFERENCE NO. R-0513BB/C	SHEET NO. TCP-21
-----------------------------------	---------------------



STA. 11+75 +/- -Y3-
BEGIN TEMP. PAVEMENT

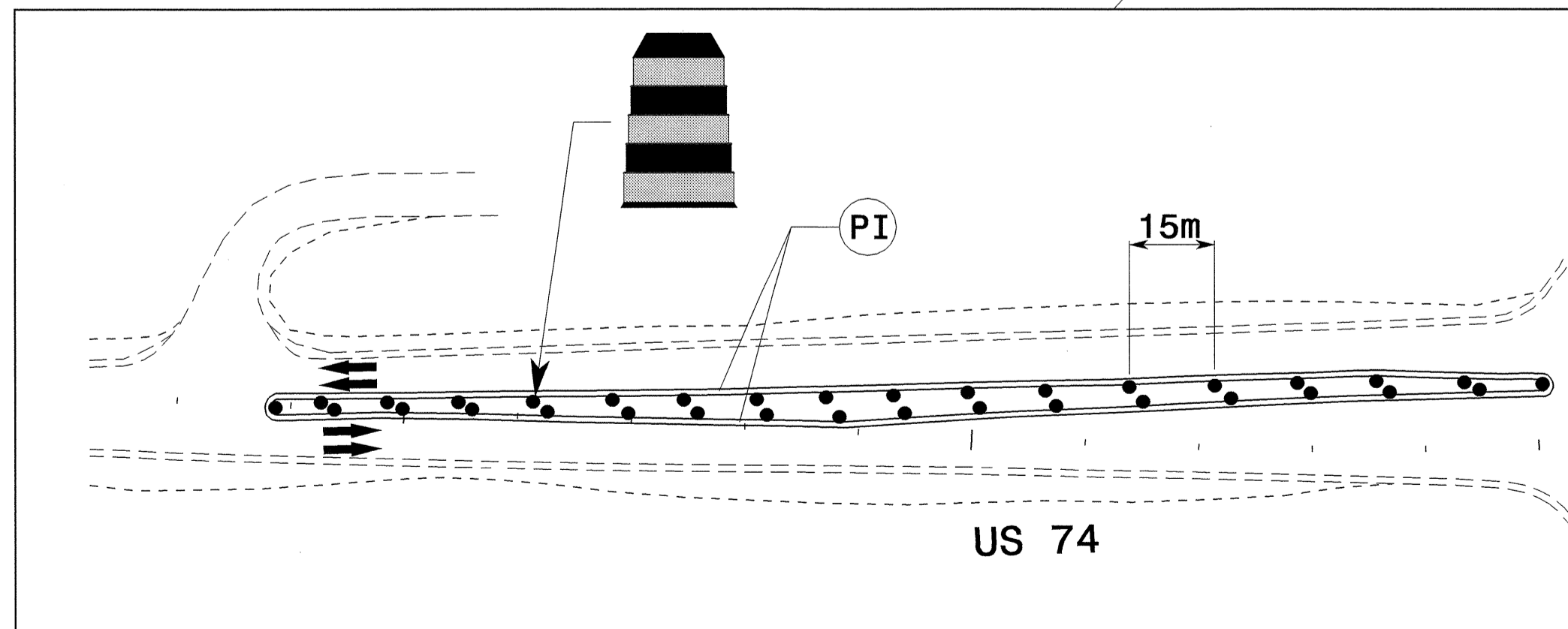
STA. 14+02 +/- -Y3-
END TEMP. PAVEMENT

REMOVE CONCRETE C & G ISLAND AND
REPLACE WITH TEMPORARY PAVEMENT.
PLACE DOUBLE YELLOW EDGE LINE (PI)
TO REPLACE CONCRETE ISLAND IN
SAME LOCATION.


REMOVE EXISTING CONCRETE
ISLAND AND REPLACE WITH
TEMPORARY PAVEMENT. PLACE
DOUBLE YELLOW EDGE LINE (PI)
TO REPLACE CONCRETE ISLAND
IN SAME LOCATION.

MILL WESTBOUND US 74
APPROACHES AS DIRECTED
BY THE ENGINEER FOR
UPCOMING TRAFFIC SWITCH
TO THE WESTBOUND LANES.

REMOVE EXISTING CONCRETE
ISLAND AND REPLACE WITH
TEMPORARY PAVEMENT. PLACE
DOUBLE YELLOW EDGE LINE (PI)
TO REPLACE CONCRETE ISLAND
IN SAME LOCATION.




APPROVED: *[Signature]* DATE: 6/25/04



PHASE I -Y3- CONSTRUCTION

SCALE:	1:1000
DATE:	2-04
DWG. BY:	MHS
DESIGN BY:	MHS
REVIEWED BY:	CLM



REVISIONS	

CADD FILE: R519C TC Y3 SH1.DGN

24-JUN-2004 11:29
 FA:\TCP\FINAL TCP\513BB\C-TC\021.dgn
 msteelman AT 11/12/03