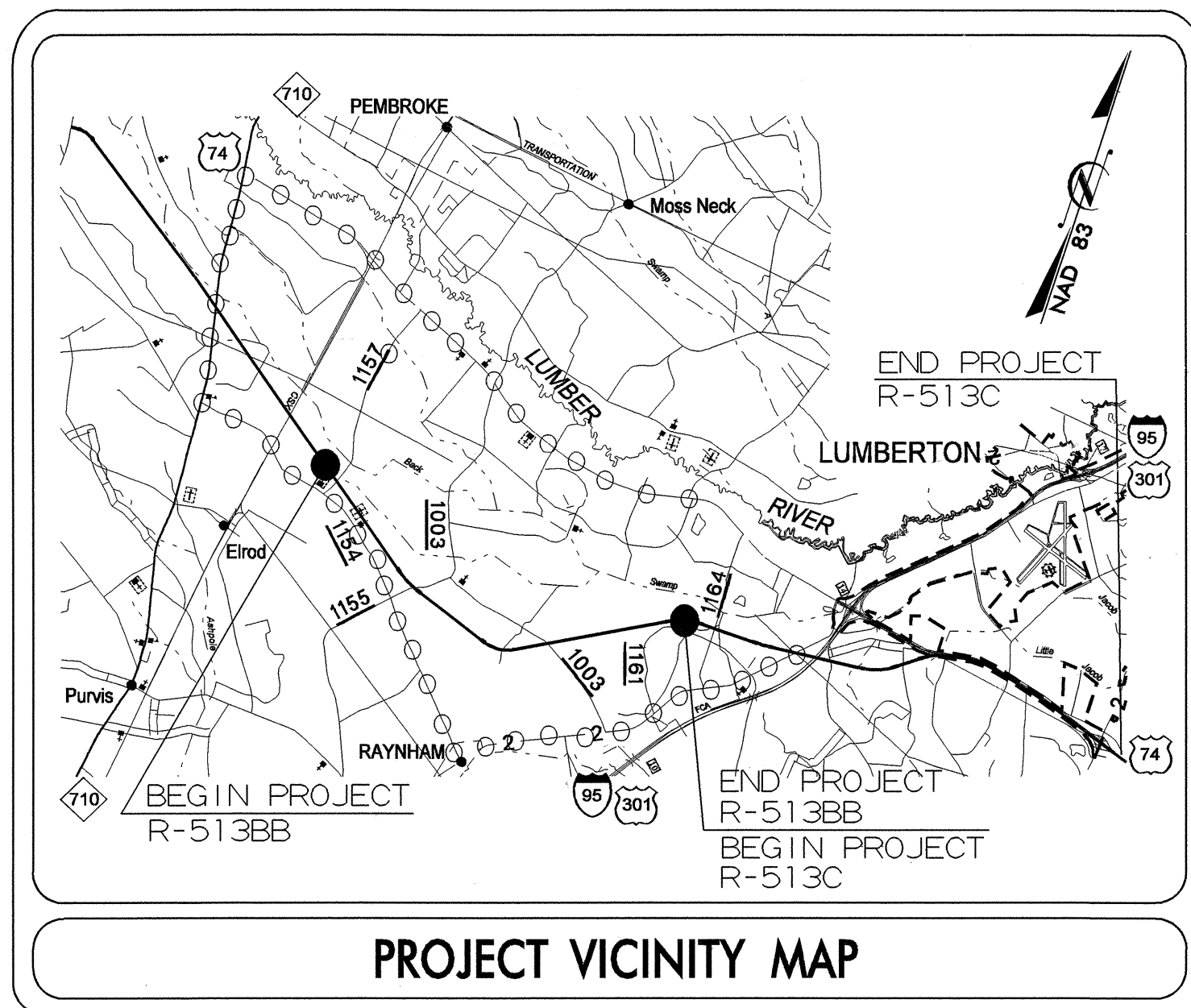


09/09/99

TIP PROJECTS: R-0513BB / R-0513C

CONTRACT: C200893

See Sheet 1-A For Index of Sheets



PROJECT VICINITY MAP

STATE OF NORTH CAROLINA
DIVISION OF HIGHWAYS

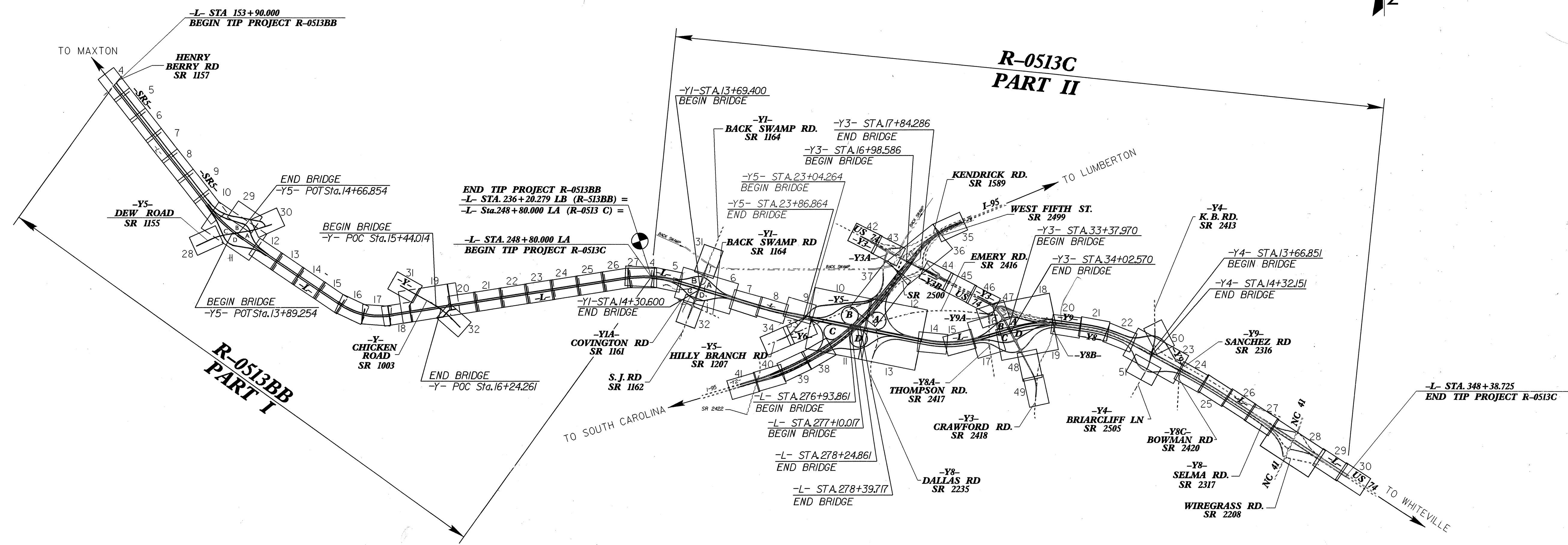
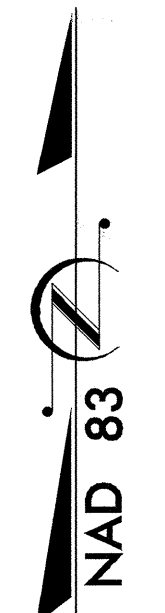
ROBESON COUNTY

LOCATION: US 74 FROM WEST OF SR 1157 (HENRY BERRY ROAD)
TO EAST OF NC 41

TYPE OF WORK: GRADING, DRAINAGE, PAVING, STRUCTURES,
SIGNALS, SIGNING AND GUIDERAIL

STATE	STATE PROJECT REFERENCE NO.	SHEET NO.	TOTAL SHEETS
N.C.	R-0513BB/R-0513C	1	
STATE PROJ. NO.	F.A. PROJ. NO.	DESCRIPTION	
34336.1.2		R-0513BB /R-0513C (P.E.)	
34336.2.4		R-0513BB (R/W & UTILITIES)	
34336.2.6	NHF-18-4(20)	R-0513C (R/W & UTILITIES)	
34336.3.4		R-0513BB /R-0513C (CONST.)	

ALL DIMENSIONS IN THESE PLANS ARE IN METERS AND/OR MILLIMETERS UNLESS OTHERWISE SHOWN



11-JUN-2004 09:52
R:\VOC\1\combined.tsh
RS\hillingaw AT RD187117

PROJECT LENGTH	
LENGTH ROADWAY TIP PROJECTS R-0513BB/R-0513C	= 18.058 km
LENGTH STRUCTURE TIP PROJECTS R-0513BB/R-0513C	= 0.131 km
TOTAL LENGTH OF TIP PROJECTS R-0513BB/R-0513C	= 18.189 km

Prepared in the Office of:
DIVISION OF HIGHWAYS
1000 Birch Ridge Dr., Raleigh, NC 27610

2002 STANDARD SPECIFICATIONS

RIGHT OF WAY DATE (R-0513BB):
DECEMBER 20, 2002

RIGHT OF WAY DATE (R-0513C):
MARCH 17, 2000

LETTING DATE:
OCTOBER 19, 2004

DIVISION OF HIGHWAYS
STATE OF NORTH CAROLINA

Pat M. Miller, P.E.
STATE DESIGN ENGINEER

DEPARTMENT OF TRANSPORTATION
FEDERAL HIGHWAY ADMINISTRATION

APPROVED
DIVISION ADMINISTRATOR

DATE