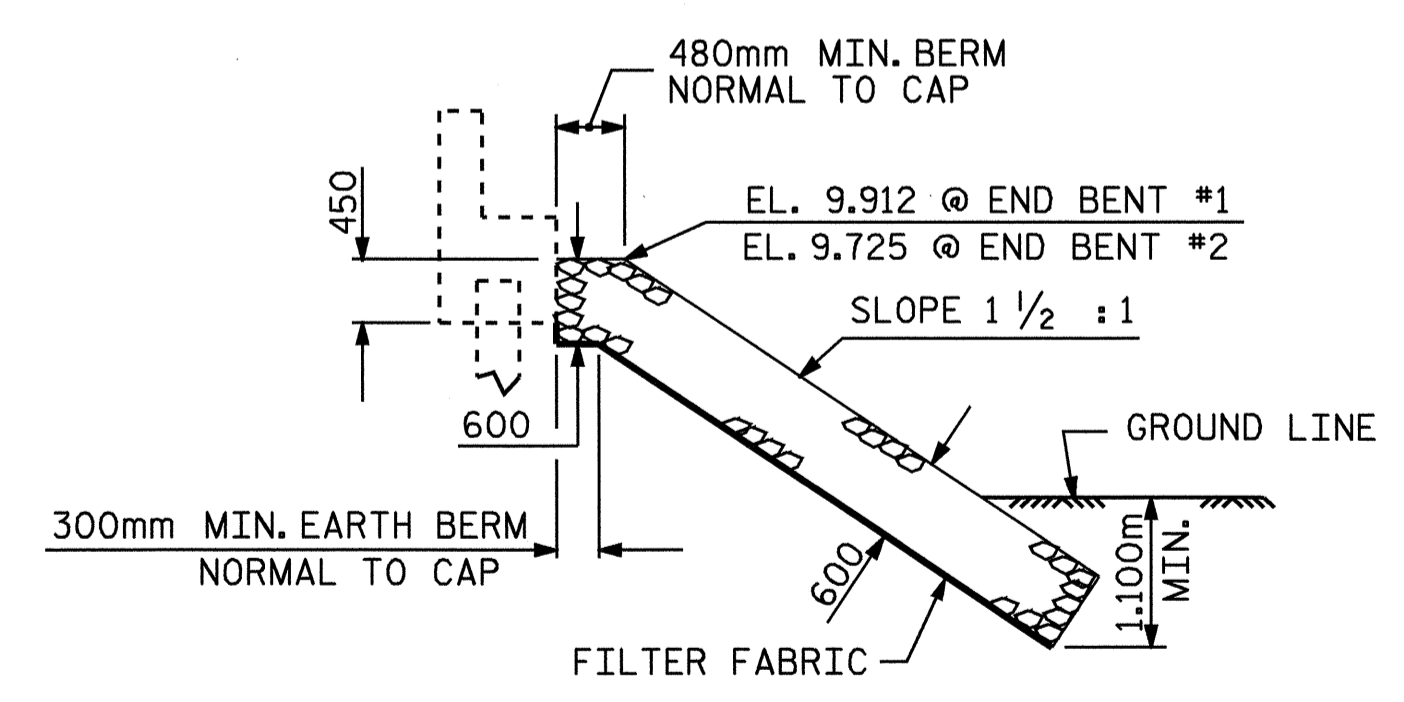
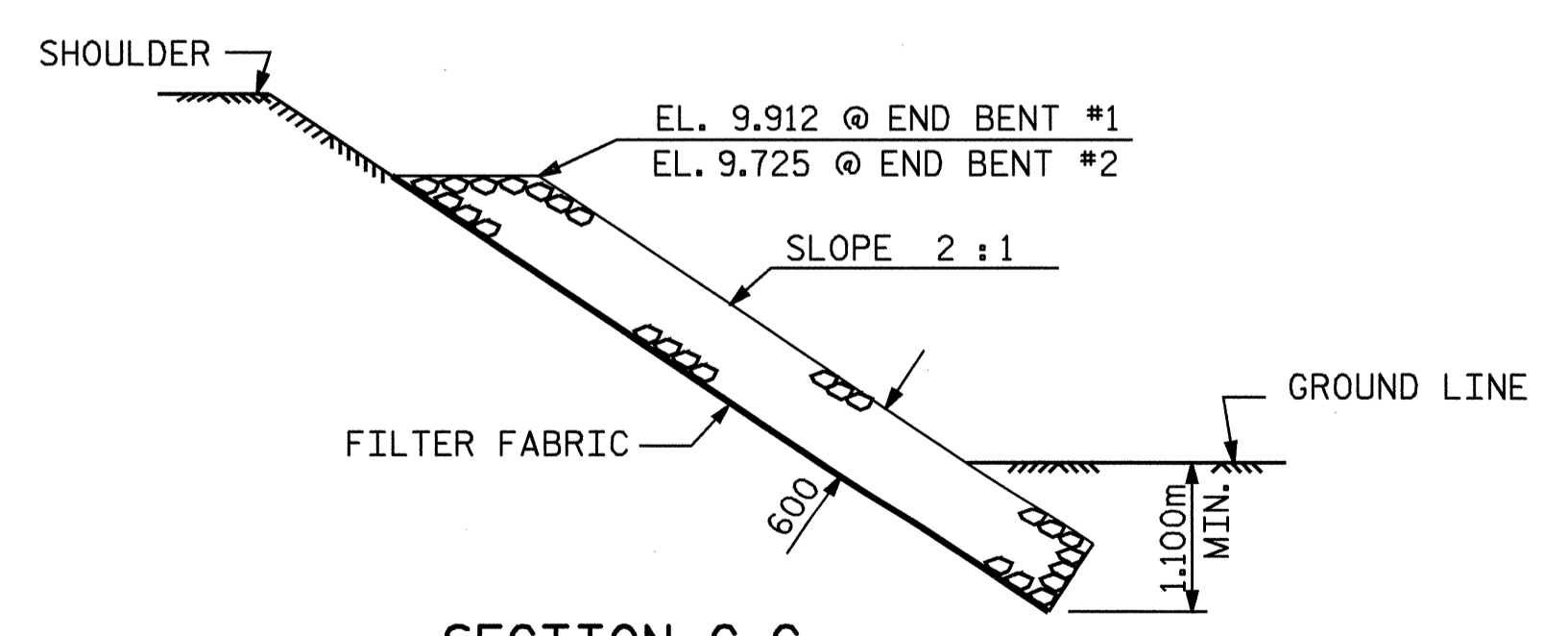


PLAN

ESTIMATED QUANTITIES		
BRIDGE @ STA. 182+87.400 -L- MED.	PLAIN RIP RAP CLASS II	FILTER FABRIC FOR DRAINAGE
	METRIC TON	SQUARE METERS
END BENT 1	131	135
END BENT 2	99	101
TOTAL	230	236



SECTION C-C
(NORMAL TO C CAP)




SECTION C-C

PROJECT NO. R-2514A
ONSLow COUNTY
STATION: 182+87.400 -L- MED.

SHEET 1 OF 1

STATE OF NORTH CAROLINA
DEPARTMENT OF TRANSPORTATION
RALEIGH

—RIP RAP DETAILS—
LEFT LANE



DRAWN BY: J.B. WILSON DATE: 1/04
CHECKED BY: D.A. GLADDEN DATE: 1/04

REVISIONS						SHEET NO.
NO.	BY:	DATE:	NO.	BY:	DATE:	S-19
1			3			TOTAL SHEETS
2			4			5-46

STR. #1

STD. NO. RR1SM