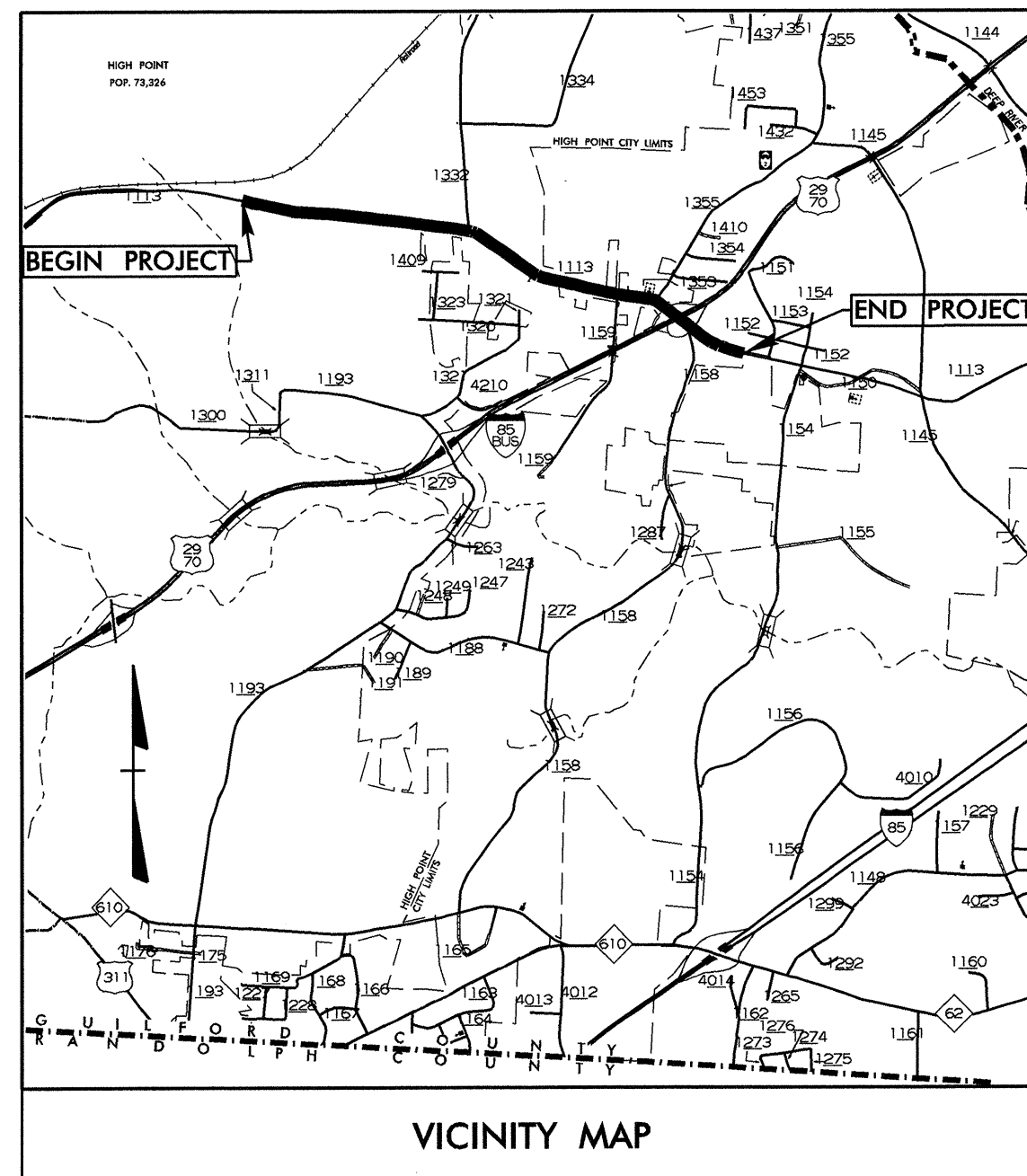


TIP: U-2717

See Sheet 1-A For Index of Sheets



STATE OF NORTH CAROLINA
DIVISION OF HIGHWAYS



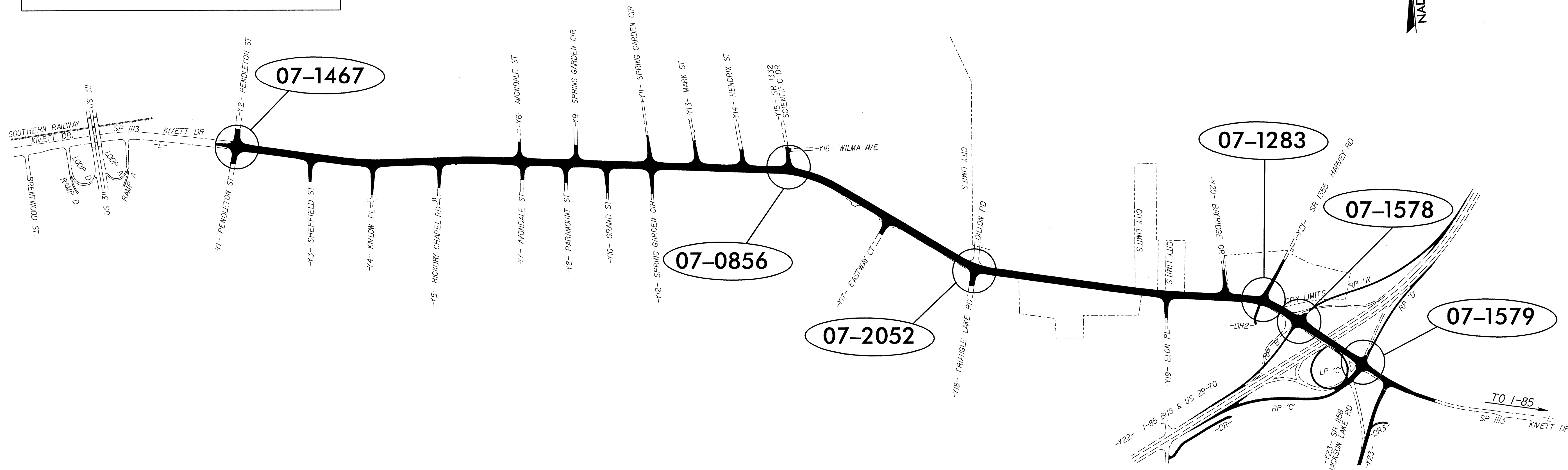
PROJECT REFERENCE NO.
U-2717

SHEET NO.
SIG-1

GUILFORD COUNTY

**LOCATION: HIGH POINT - SR 1113 (KIVETT DRIVE) FROM
PENDLETON ST. TO US 29-70, I-85 BUS**

TYPE OF WORK: TRAFFIC SIGNAL PLANS



INDEX OF PLANS


<u>SHEET NUMBER</u>	<u>SIGNAL INVENTORY NUMBER</u>	<u>LOCATION / DESCRIPTION</u>
SIG. 1	-----	TITLE SHEET
SIG. 2-6	07-1467	SR 1113 (KIVETT DRIVE) AND PENDLETON STREET
SIG. 7-12	07-0856	SR 1113 (KIVETT DRIVE) AND SR 1332 (SCIENTIFIC DRIVE)
SIG. 13-23	07-2052	SR 1113 (KIVETT DRIVE) AT TRIANGLE LAKE ROAD/DILLON ROAD
SIG. 24-28	07-1283	SR 1113 (KIVETT DRIVE) AND SR 1355 (HARVEY ROAD)
SIG. 29-32	07-1578	SR 1113 (KIVETT DRIVE) AT US 29-70, I-85 BUS, RAMP "A" & RAMP "B"
SIG. 33-36	07-1579	SR 1113 (KIVETT DRIVE) AT US 29-70, I-85 BUS, RAMP "C" & RAMP "D"
SIG. 37-39	-----	METAL POLE TYPICALS
SIG. 40-61	-----	COMMUNICATIONS CABLE AND CONDUIT ROUTING PLANS

LEGEND

##-### SIGNAL INVENTORY NUMBER

NCDOT CONTACTS:

TRAFFIC ENGINEERING AND SAFETY SYSTEMS BRANCH
D. Y. ISHAK - SIGNALS AND GEOMETRICS CONTRACT ENGINEER
G. C. BROWN, P.E. - SIGNAL EQUIPMENT DESIGN ENGINEER
G. G. MURR, JR., P.E. - TRAFFIC MANAGEMENT SYSTEMS ENGINEER



PLANS PREPARED BY :
RUMMEL KLEPPER & KAHL, LLP
consulting engineers
5800 FARINGDON PLACE SUITE 105
RALEIGH, NORTH CAROLINA 27609-3960
FOR
DIVISION OF HIGHWAYS

ALL DIMENSIONS ARE IN METRIC UNLESS OTHERWISE SHOWN

SEAL
NORTH CAROLINA PROFESSIONAL ENGINEER
SEAL 19798
DONALD W. MORTON
SIGNATURE DATE 6-15-04