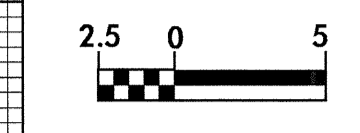





PROJECT REFERENCE NO. SHEET NO.

U-2717 60

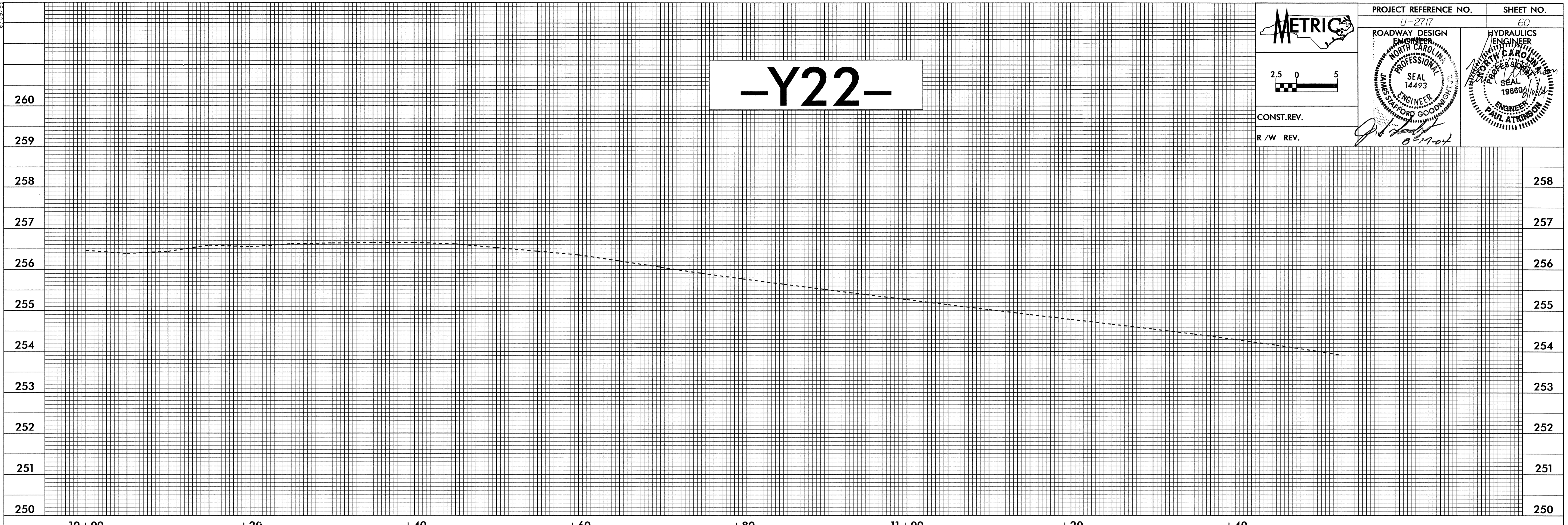


CONST. REV.

R / W REV.

Handwritten signature and date: J. B. [unclear] 8-17-04

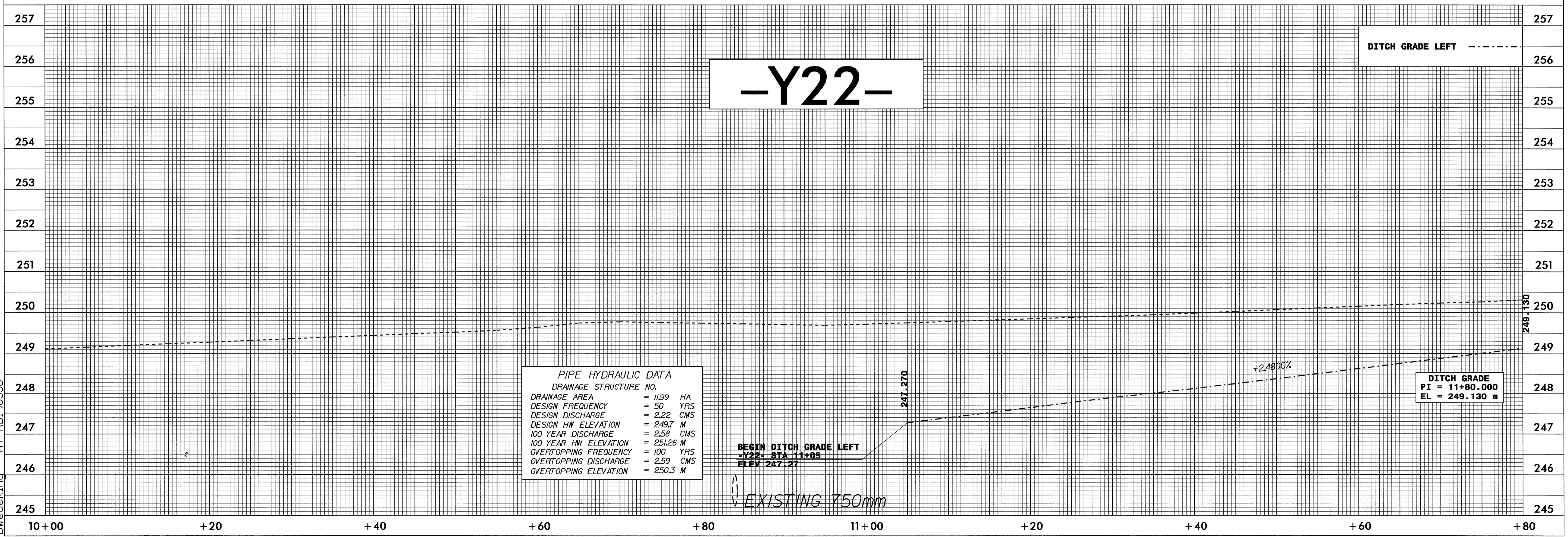
-Y22-



10+00 +20 +40 +60 +80 11+00 +20 +40

-Y22-

DITCH GRADE LEFT



PIPE HYDRAULIC DATA
DRAINAGE STRUCTURE NO.

DRAINAGE AREA	= 11.99	HA
DESIGN FREQUENCY	= 50	YRS
DESIGN DISCHARGE	= 2.22	CMS
DESIGN HW ELEVATION	= 249.7	M
100 YEAR DISCHARGE	= 2.58	CMS
100 YEAR HW ELEVATION	= 251.26	M
OVERTOPPING FREQUENCY	= 100	YRS
OVERTOPPING DISCHARGE	= 2.59	CMS
OVERTOPPING ELEVATION	= 250.3	M

BEGIN DITCH GRADE LEFT
-Y22- STA 11+05
ELEV 247.27

EXISTING 750mm

DITCH GRADE
PI = 11+80.000
EL = 249.130 m

10+00 +20 +40 +60 +80 11+00 +20 +40 +60 +80

04-AUG-2004 16:17
R:\proj\04\2717\04f1
BWedeking RD196538