CORRIDOR PUBLIC HEARING MAP

TIP PROJECT R–2553 (34460)

LENOIR COUNTY

KINSTON BYPASS

ALTERNATIVES 11 & 12

ROLL 3 OF 8

LEGEND

ALTERNATE 1UE & 1SB	ORANGE
ALTERNATE 11 & 12	RED
ALTERNATE 31 & 32	YELLOW
ALTERNATE 35 & 36	PURPLE
ALTERNATE 51 & 52	BLUE
ALTERNATE 63 & 65	PINK
BUILDINGS	
LAKES, RIVER, STREAMS AND PONDS	
RAILROAD RIGHT OF WAY	
PROPOSED RIGHT OF WAY	
PROPOSED CONTROL OF ACCESS	
EXISTING CONTROL OF ACCESS	
EXISTING UTILITY EASEMENTS	
EXISTING RIGHT OF WAY	
CITY OR TOWNSHIP LIMITS	
PROPERTY LINES	
HISTORIC PROPERTY	
CEMETERY	
WETLAND	
WETLAND LIMITS BOUNDARY	
POTENTIAL NOISE ABATEMENT AREA	
PROPOSED STRUCTURES	
EXISTING STRUCTURES TO BE REMOVED	
EXISTING STRUCTURES TO BE RETAINED	
2020 / 2040 PRESENT ADT / FUTURE ADT	
EXISTING TRAFFIC SIGNAL	

200' 0' 200' 400'
100'
(ENGLISH)

PRELIMINARY PLANS
DO NOT USE FOR CONSTRUCTION

INCOMPLETE PLANS
DO NOT USE FOR R/W ACQUISITION

NOTE:
FULL CONTROL OF ACCESS IS DEFINED AS A CONNECTION TO A FACILITY PROVIDED ONLY VIA RAMPS AT INTERCHANGES. ALL CROSS-STREETS ARE GRADE SEPARATED. NO PRIVATE DRIVEWAY CONNECTIONS ARE ALLOWED.

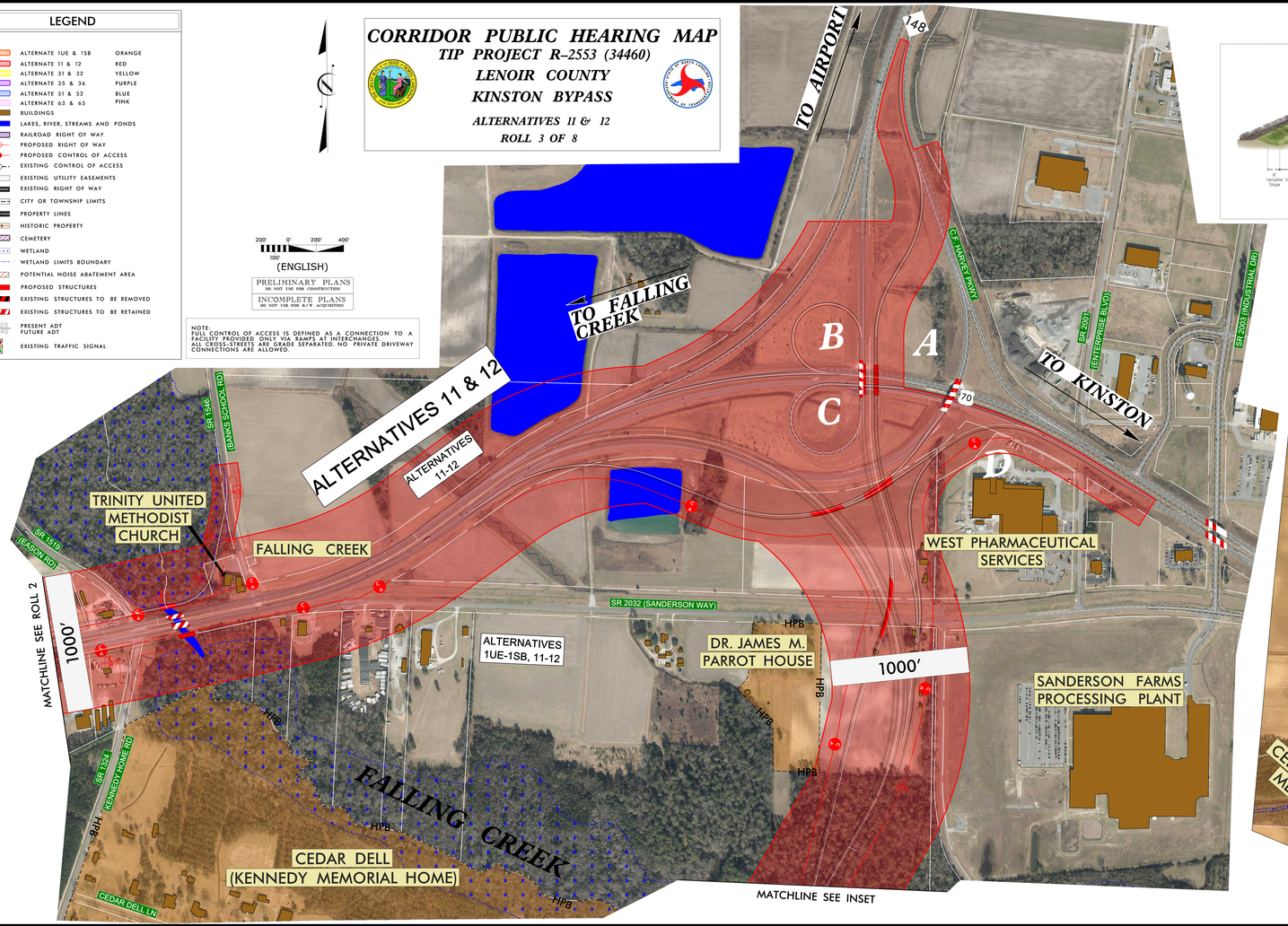

TYPICAL SECTION: KINSTON BYPASS

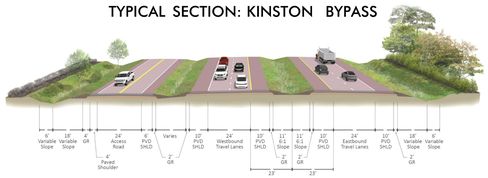

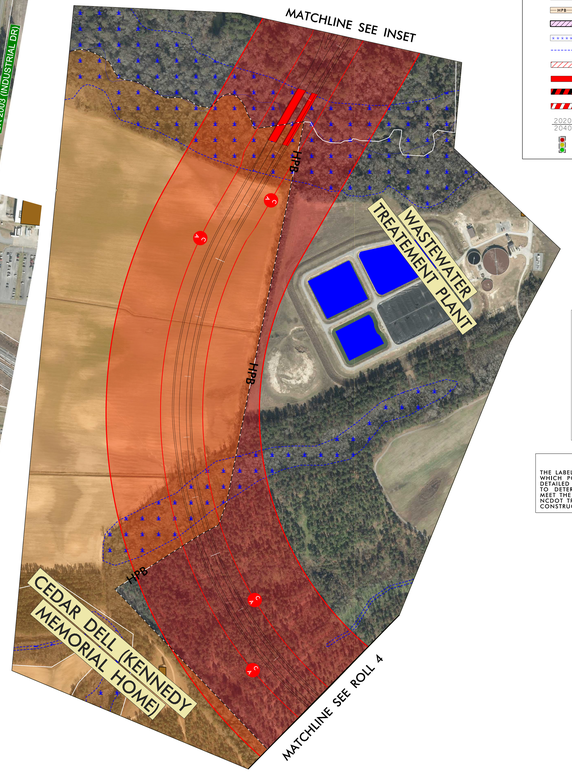

LEGEND

ALTERNATE 1UE & 1SB	ORANGE
ALTERNATE 11 & 12	RED
ALTERNATE 31 & 32	YELLOW
ALTERNATE 35 & 36	PURPLE
ALTERNATE 51 & 52	BLUE
ALTERNATE 63 & 65	PINK
BUILDINGS	
LAKES, RIVER, STREAMS AND PONDS	
RAILROAD RIGHT OF WAY	
PROPOSED RIGHT OF WAY	
PROPOSED CONTROL OF ACCESS	
EXISTING CONTROL OF ACCESS	
EXISTING UTILITY EASEMENTS	
EXISTING RIGHT OF WAY	
CITY OR TOWNSHIP LIMITS	
PROPERTY LINES	
HISTORIC PROPERTY	
CEMETERY	
WETLAND	
WETLAND LIMITS BOUNDARY	
POTENTIAL NOISE ABATEMENT AREA	
PROPOSED STRUCTURES	
EXISTING STRUCTURES TO BE REMOVED	
EXISTING STRUCTURES TO BE RETAINED	
2020 / 2040 PRESENT ADT / FUTURE ADT	
EXISTING TRAFFIC SIGNAL	

AERIAL PHOTOGRAPHY OBTAINED FROM NCDOT ORTHOPHOTOGRAPHY
IMAGERY DATE – MAR 2016

DESIGN DATA	
US 70 BYPASS	
Functional Class.	FREEWAY
Design Speed =	70 MPH
Max. Superelev. =	0.08

TRAFFIC DIAGRAM

NC 148
C.F. HARVEY PKWY

8,040 / 13,800 — 2020 ADT / 2040 ADT

US 70 — 25,240 / 39,000

4,760 / 9,400 — 1,420 / 2,500

11,640 / 19,000 — 2,540 / 3,900

US 70 — 13,000 / 17,000

15,840 / 24,800

KINSTON BYPASS

POTENTIAL NOISE ABATEMENT AREA

THE LABELED AREAS INDICATE NOISE-SENSITIVE LOCATIONS FOR WHICH POTENTIAL NOISE BARRIERS HAVE BEEN IDENTIFIED. MORE DETAILED ANALYSES WILL OCCUR DURING FINAL PROJECT DESIGN TO DETERMINE WHETHER THESE POTENTIAL BARRIER LOCATIONS MEET THE FEASIBLE AND REASONABLE CRITERIA. WITHIN THE PROPERTY LINES, WHICH MEET THE FEASIBLE CRITERIA AND MEET BARRIER CONSTRUCTION WILL OCCUR PENDING PUBLIC APPROVAL.

CORRIDOR PUBLIC HEARING MAP
TIP PROJECT R–2553 (34460)
LENOIR COUNTY
KINSTON BYPASS
ALTERNATIVES 11 & 12
ROLL 3 OF 8

CORRIDOR PUBLIC HEARING MAP
TIP PROJECT R–2553 (34460)
LENOIR COUNTY
KINSTON BYPASS
ALTERNATIVES 11 & 12
ROLL 3 OF 8